

Proposee Name	RMC/010/000002
Owner Name	AJAY KUMAR JAIN AND PAWAN KUMAR AGARWAL
Plot No	57
Plot No	19.25
Usage Name	GRH
Use	Residential
Sub Use	Group Housing



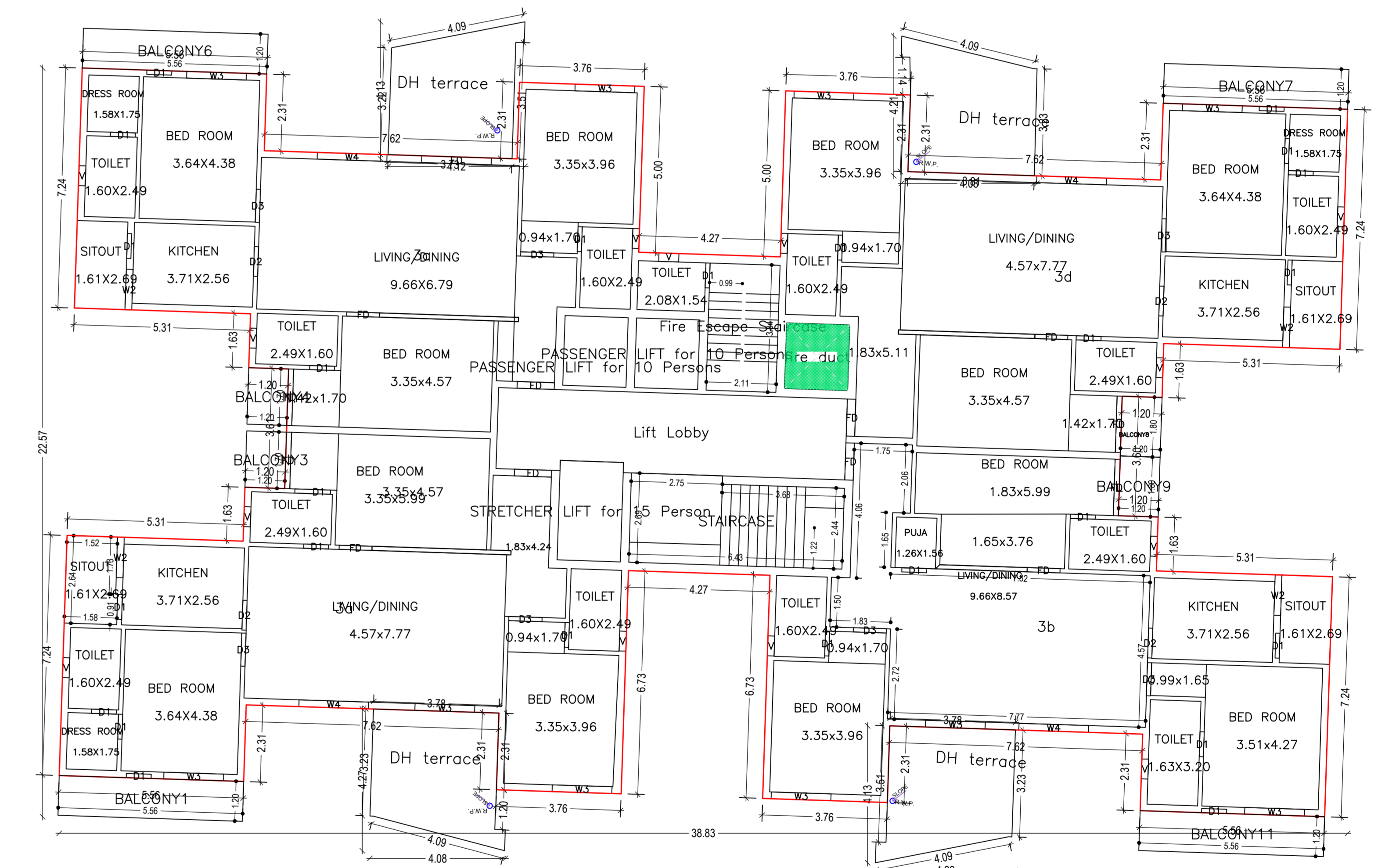
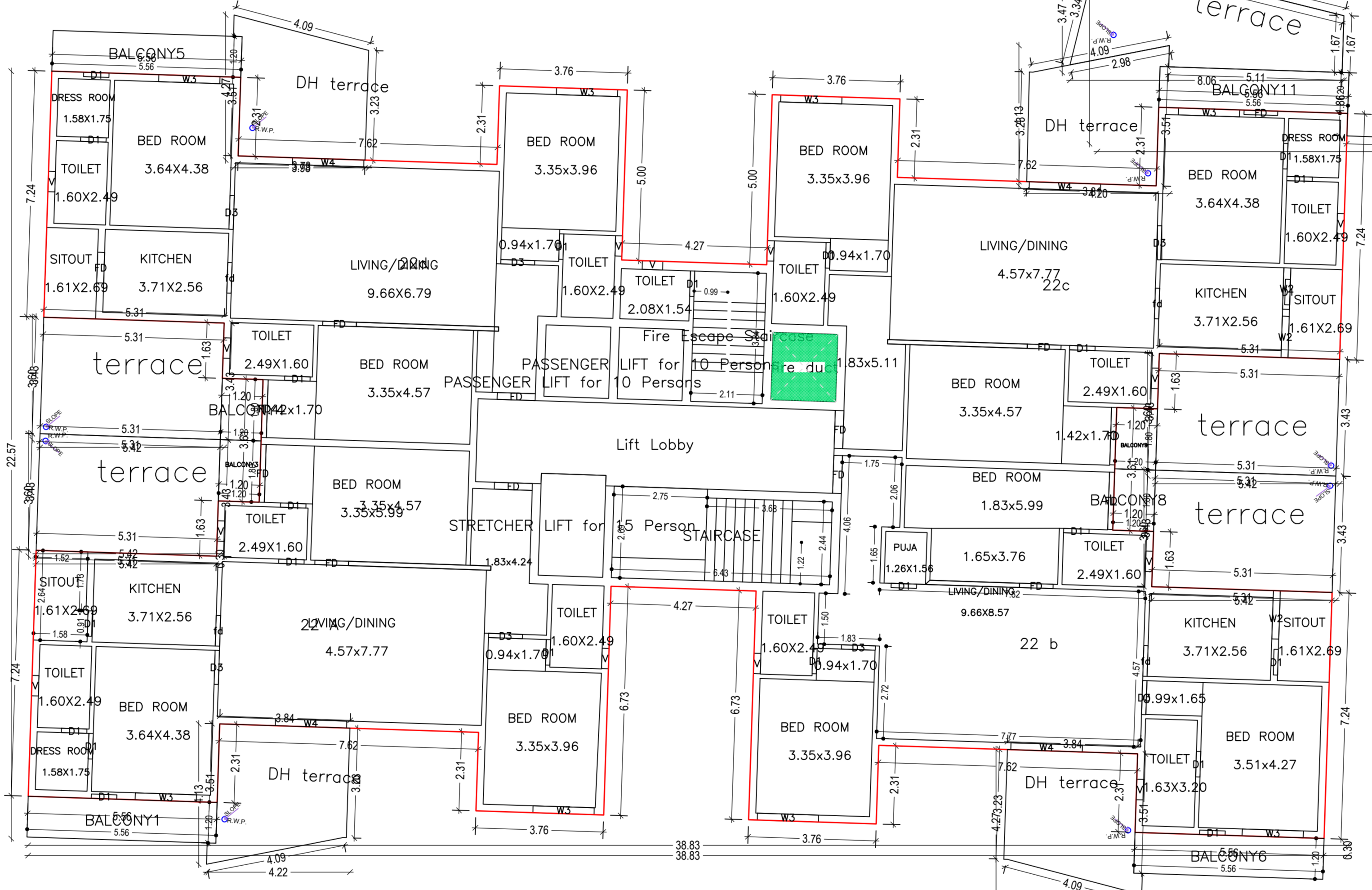
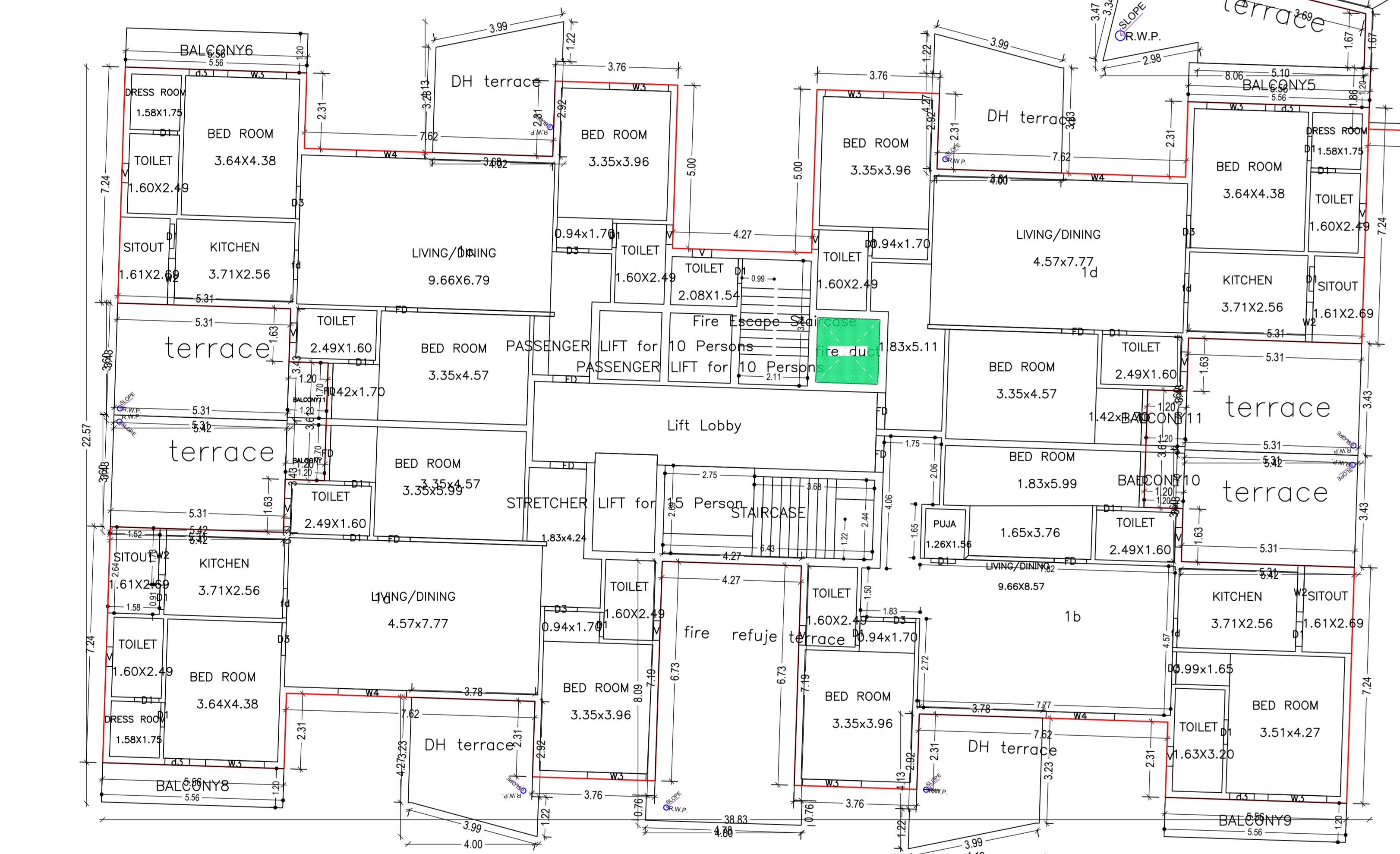
FIRST FLOOR PLAN
(Proposed)
(SCALE 1:100)



TYPICAL - 2, 6, 8, 12 & 14 FLOOR PLAN
(Proposed)
(SCALE 1:100)

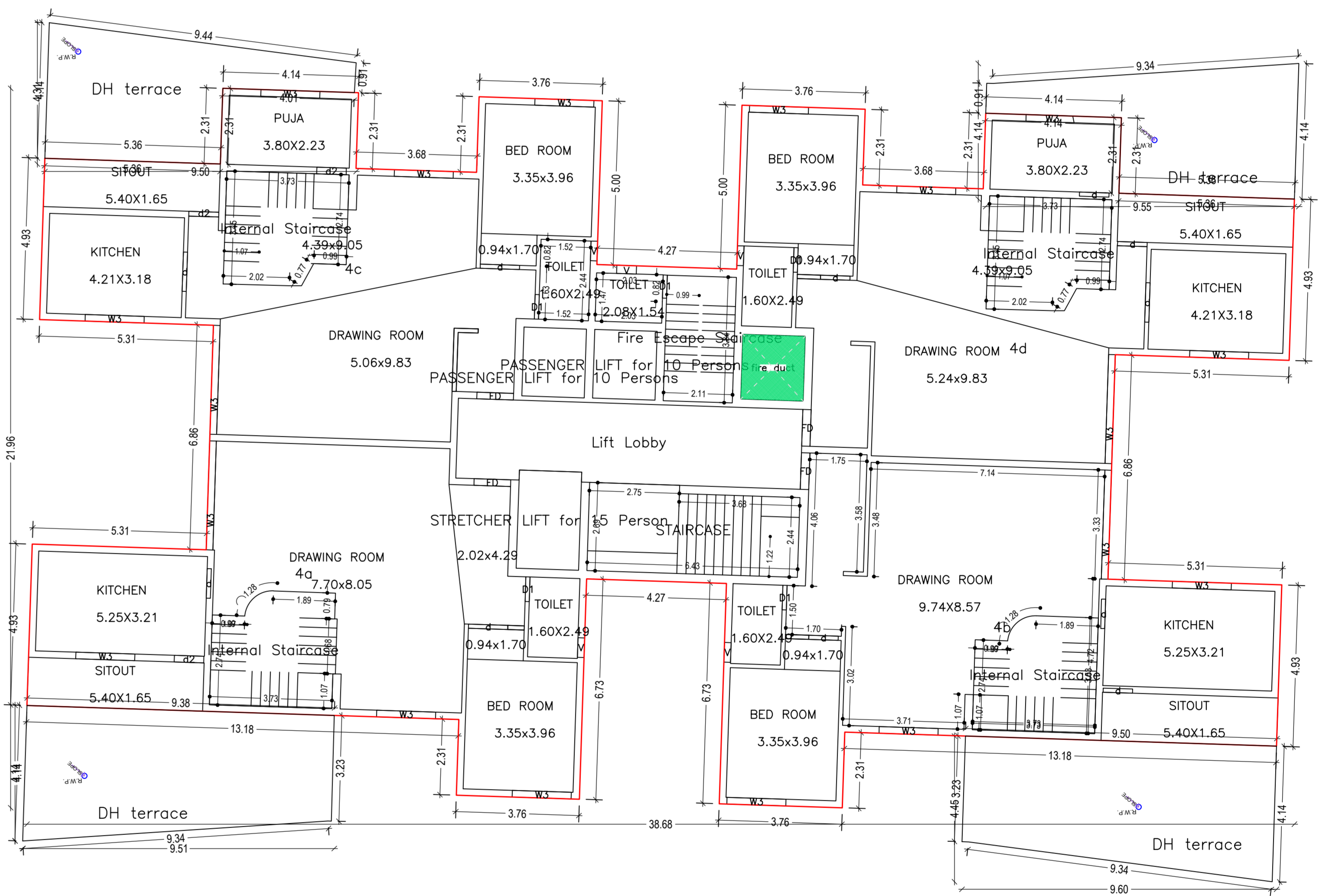
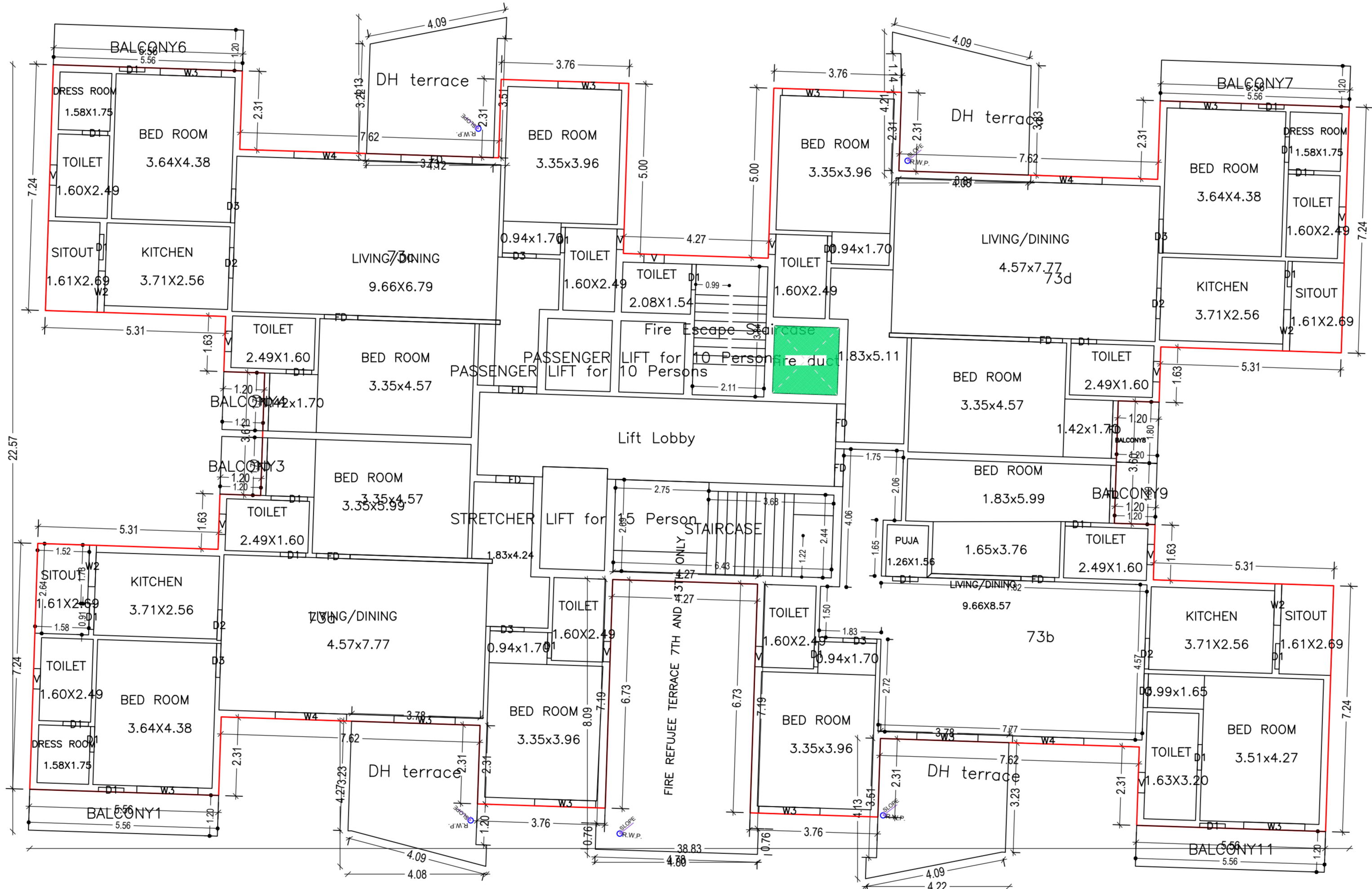
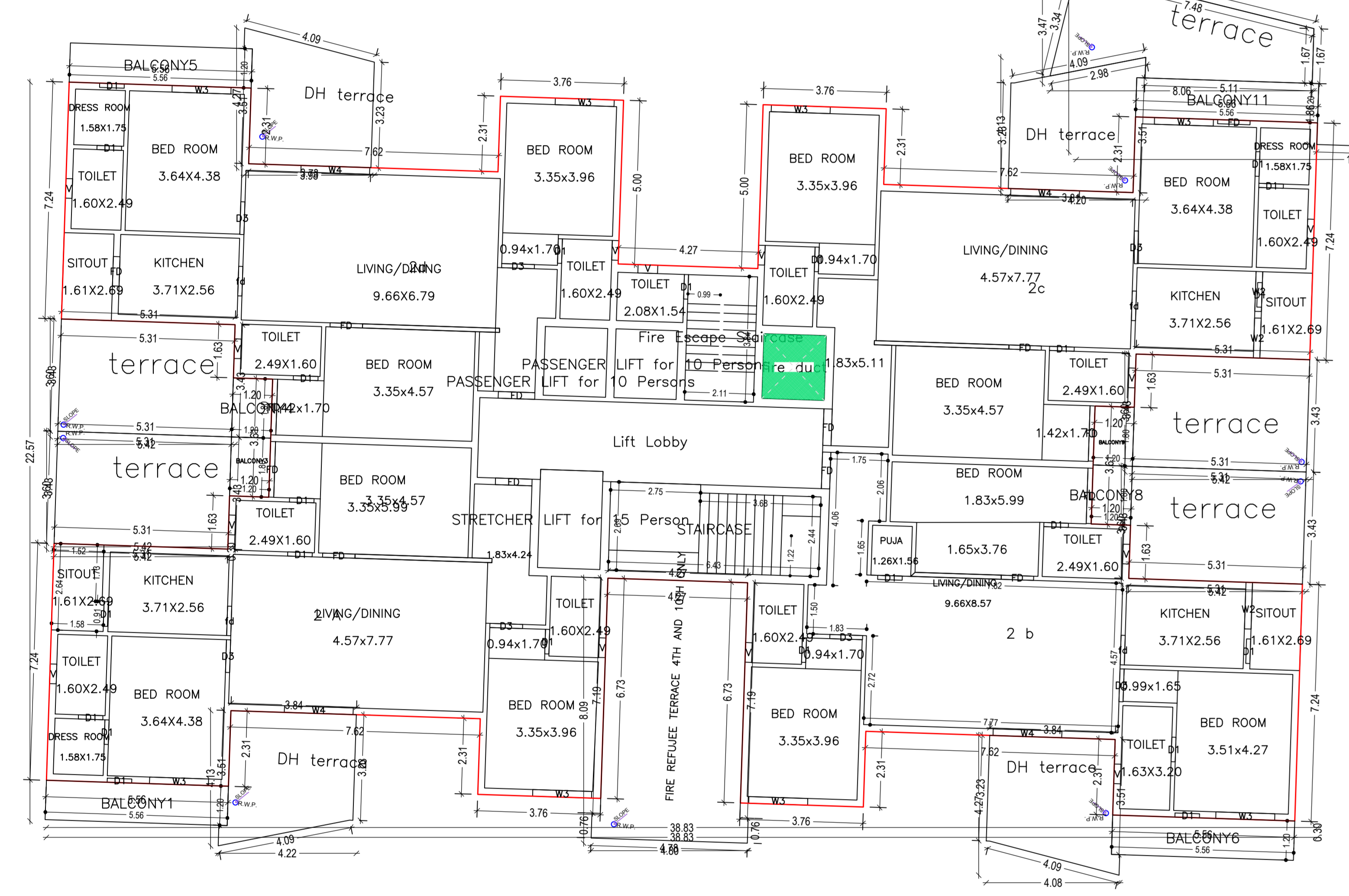
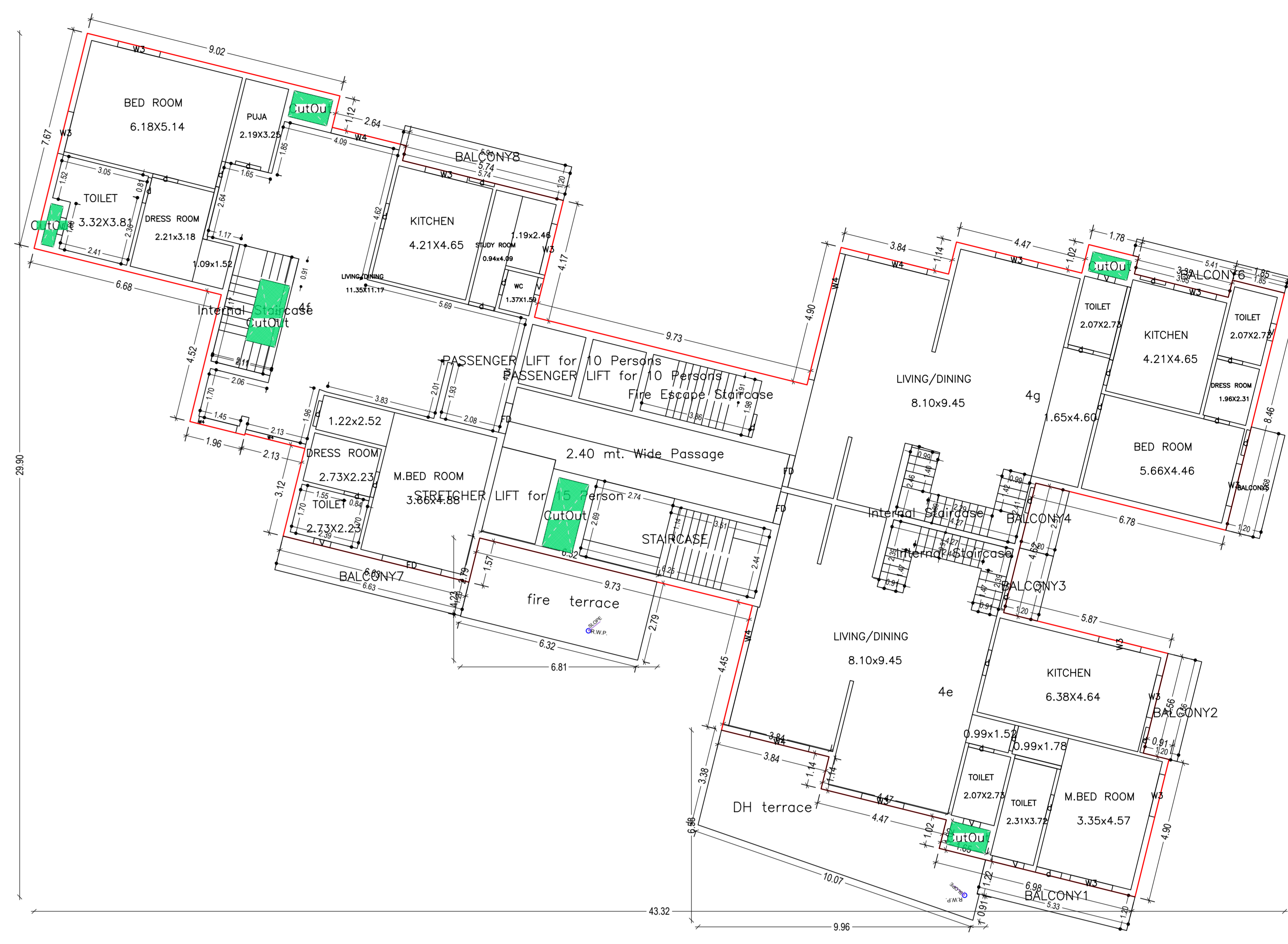
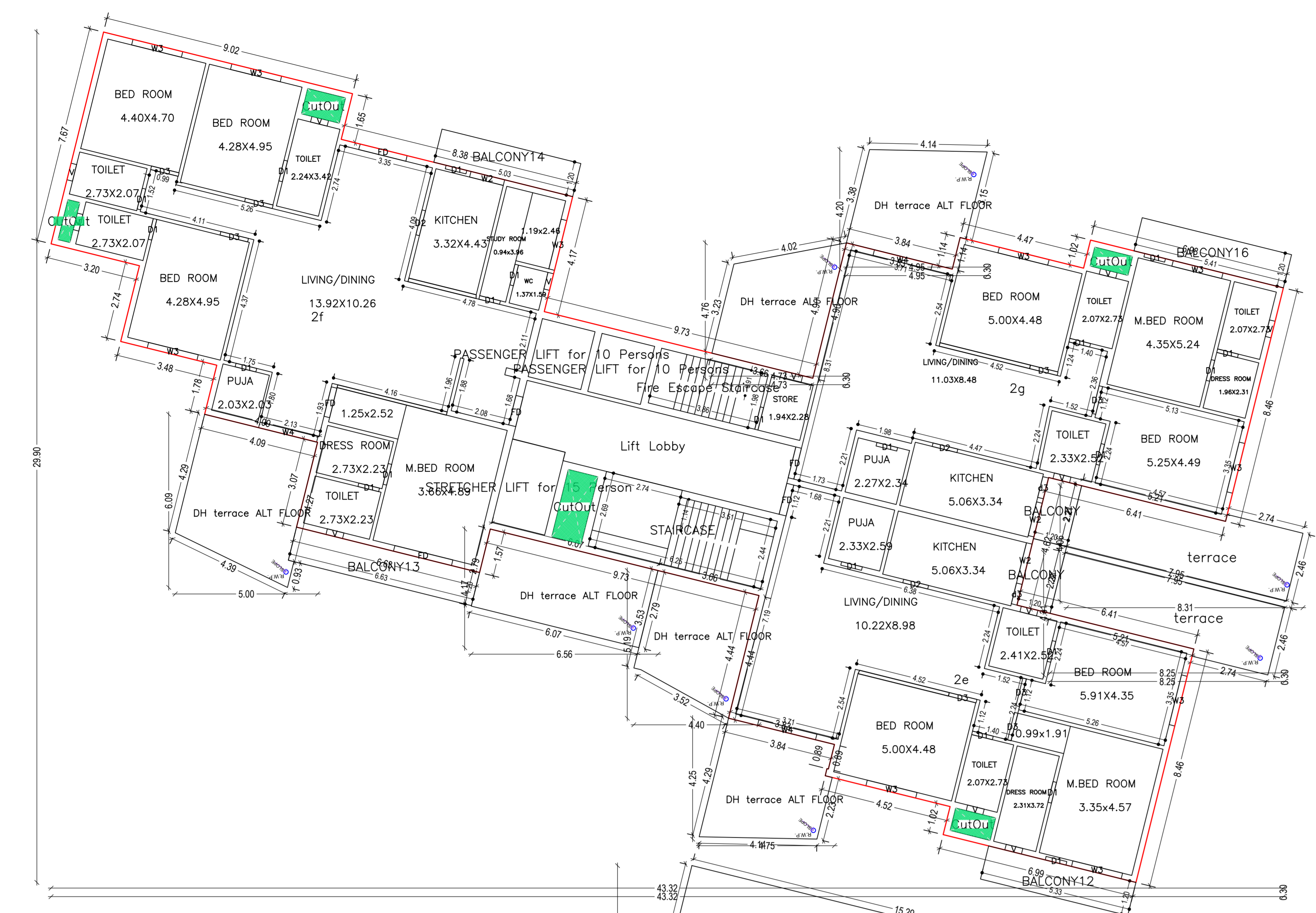


TYPICAL - 3, 5, & 11 FLOOR PLAN
(Proposed)
(SCALE 1:100)



DATE AND SIGNATURE	STRUCTURAL ENGINEER NAME AND SIGNATURE	BUILDER NAME AND SIGNATURE	DIGITAL SIGNATURE

Proposed Basic Information	
Propose File No.	RAC/CP/01/0000002
Owner Name	AJAY KUMAR JAIN AND PAWAN KUMAR AGARWAL
Plot No.	57
Part No.	10-25
Usage Name	GRI
Use	Residential
Sub Use	Group Housing

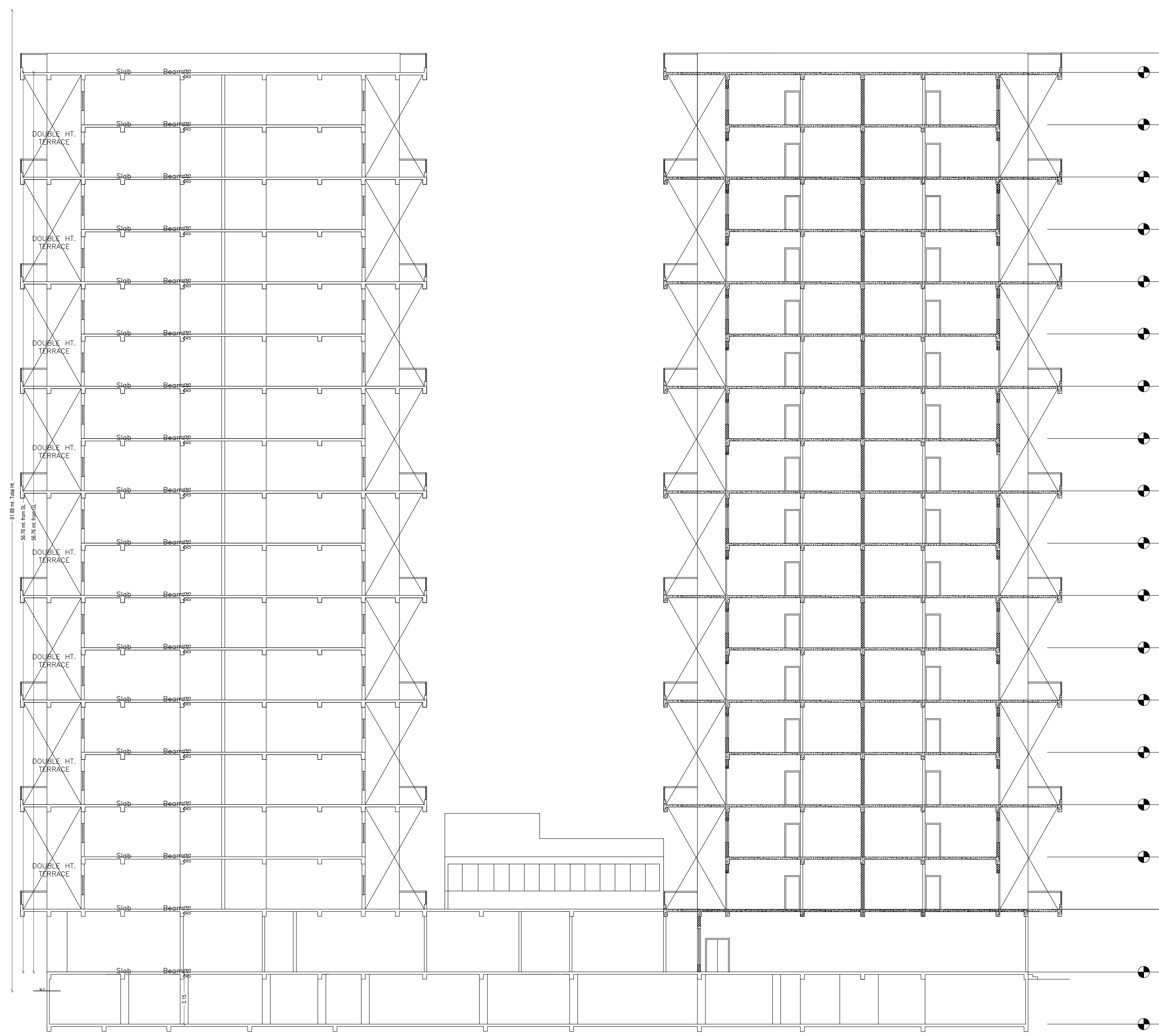


TYPICAL - 4th, 10 FLOOR PLAN
(Proposed)
(SCALE 1:100)

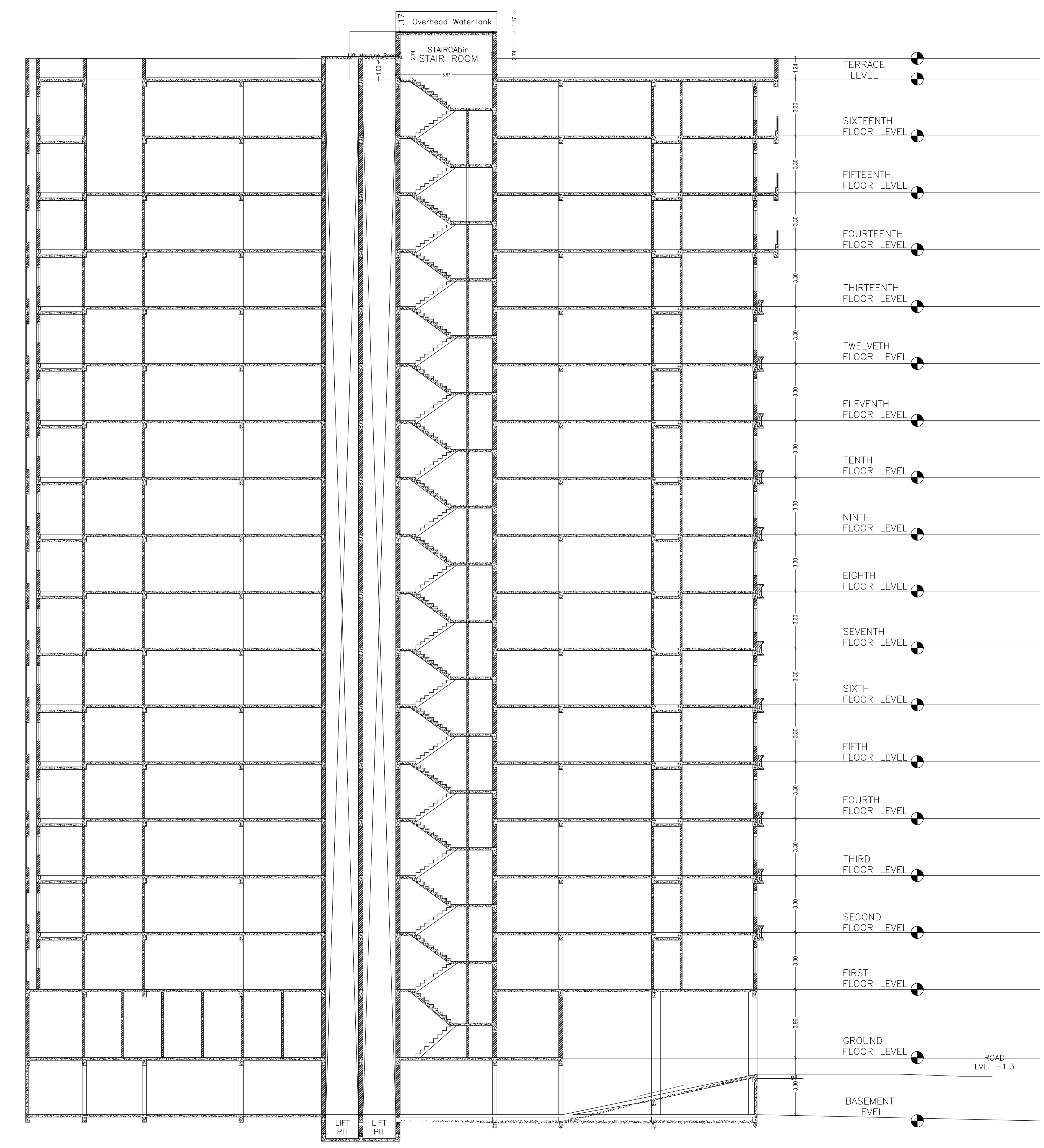
TYPICAL - 7th, 13 FLOOR PLAN
(Proposed)
(SCALE 1:100)

FIFTEENTH FLOOR PLAN
(Proposed)
(SCALE 1:100)

LIP NAME AND SIGNATURE	STRUCTURAL ENGINEER NAME AND SIGNATURE	BUILDER NAME AND SIGNATURE	DIGITAL SIGNATURE
RAJIV CHANDRA			

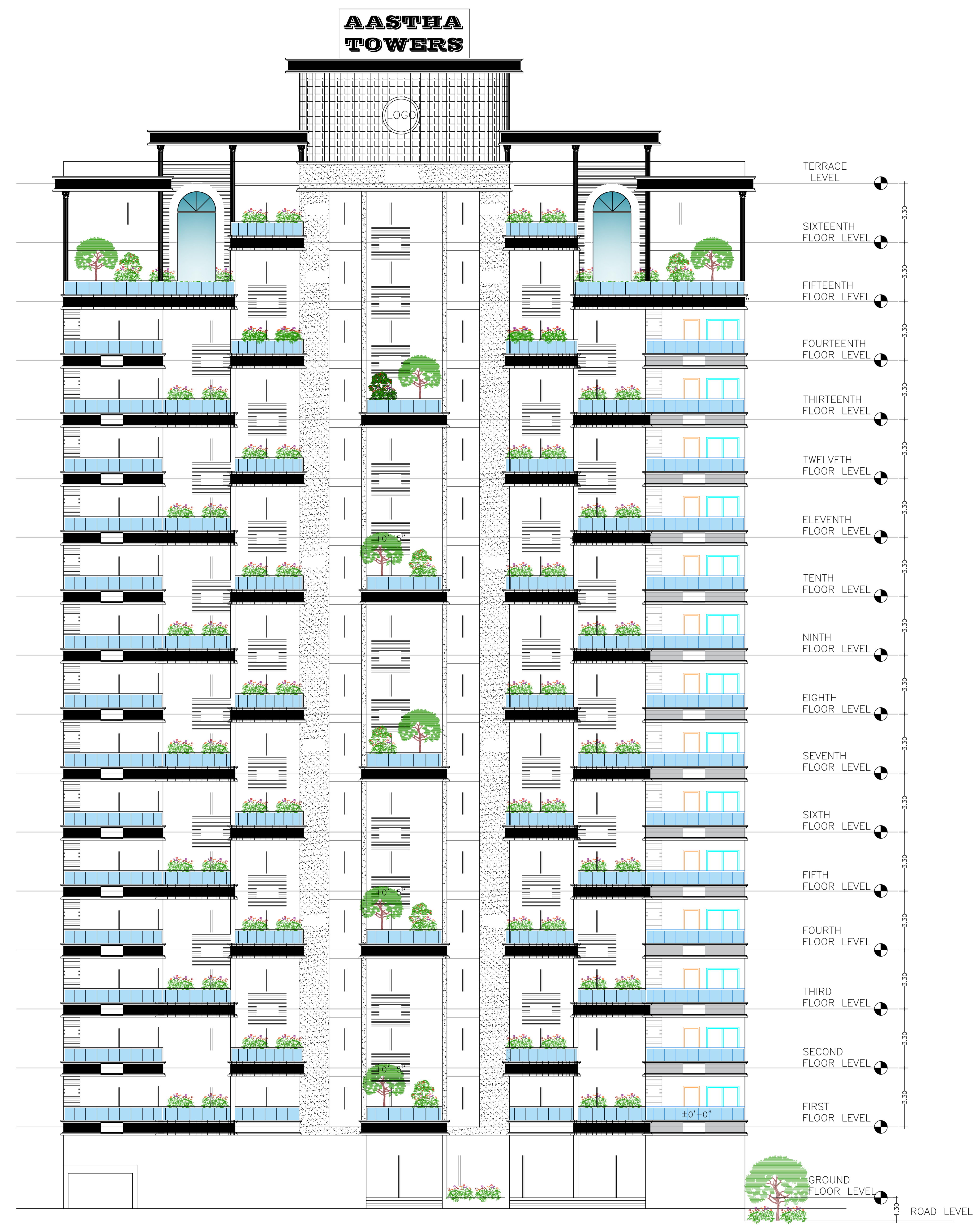


SECTION-A-A'



SECTION:-B-B'

DATE AND SIGNATURE	STRUCTURAL ENGINEER NAME AND SIGNATURE	BUILDER NAME AND SIGNATURE	DIGITAL SIGNATURE
13/03/2022 CAJ/19/000002			



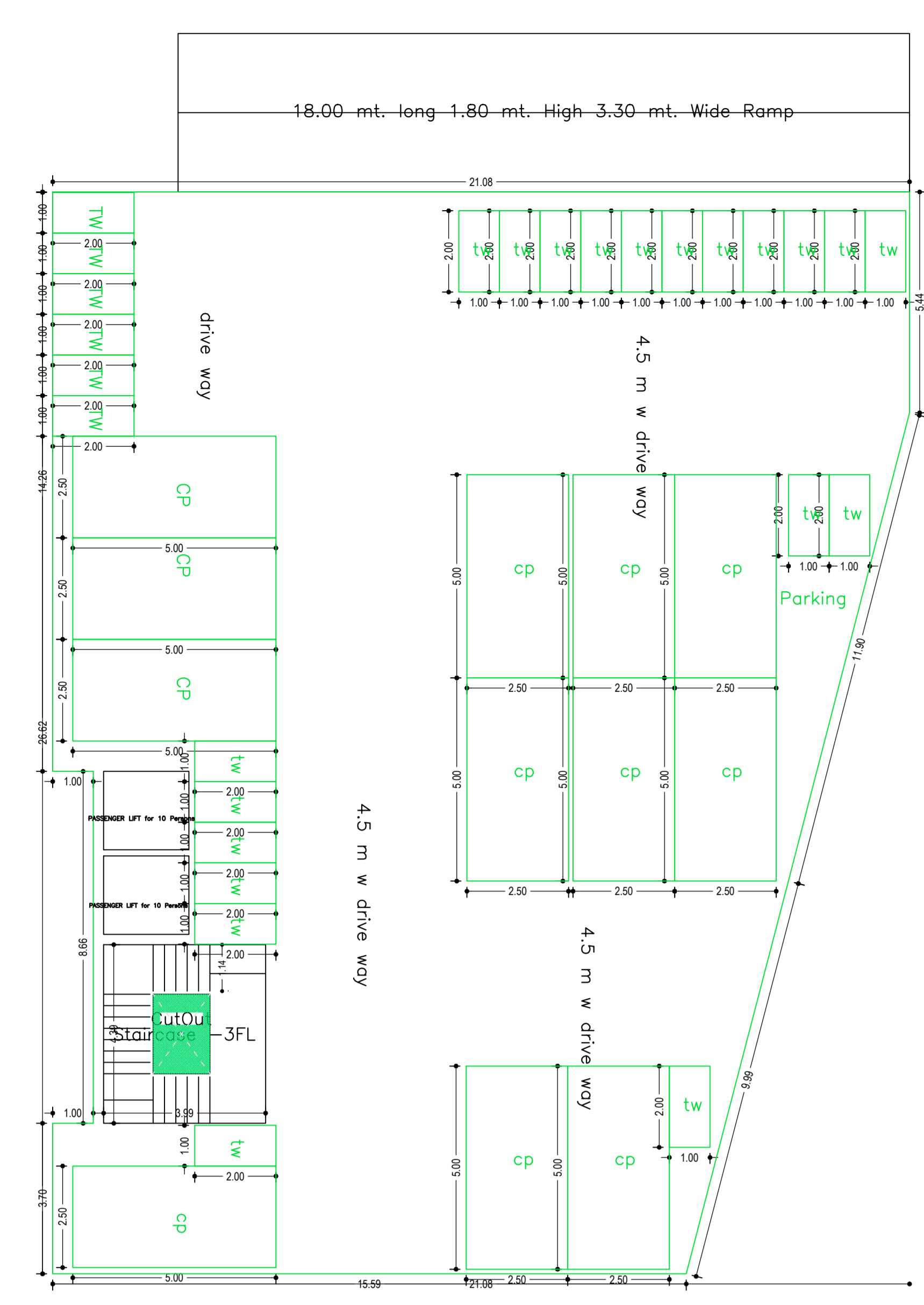
FRONT ELEVATION



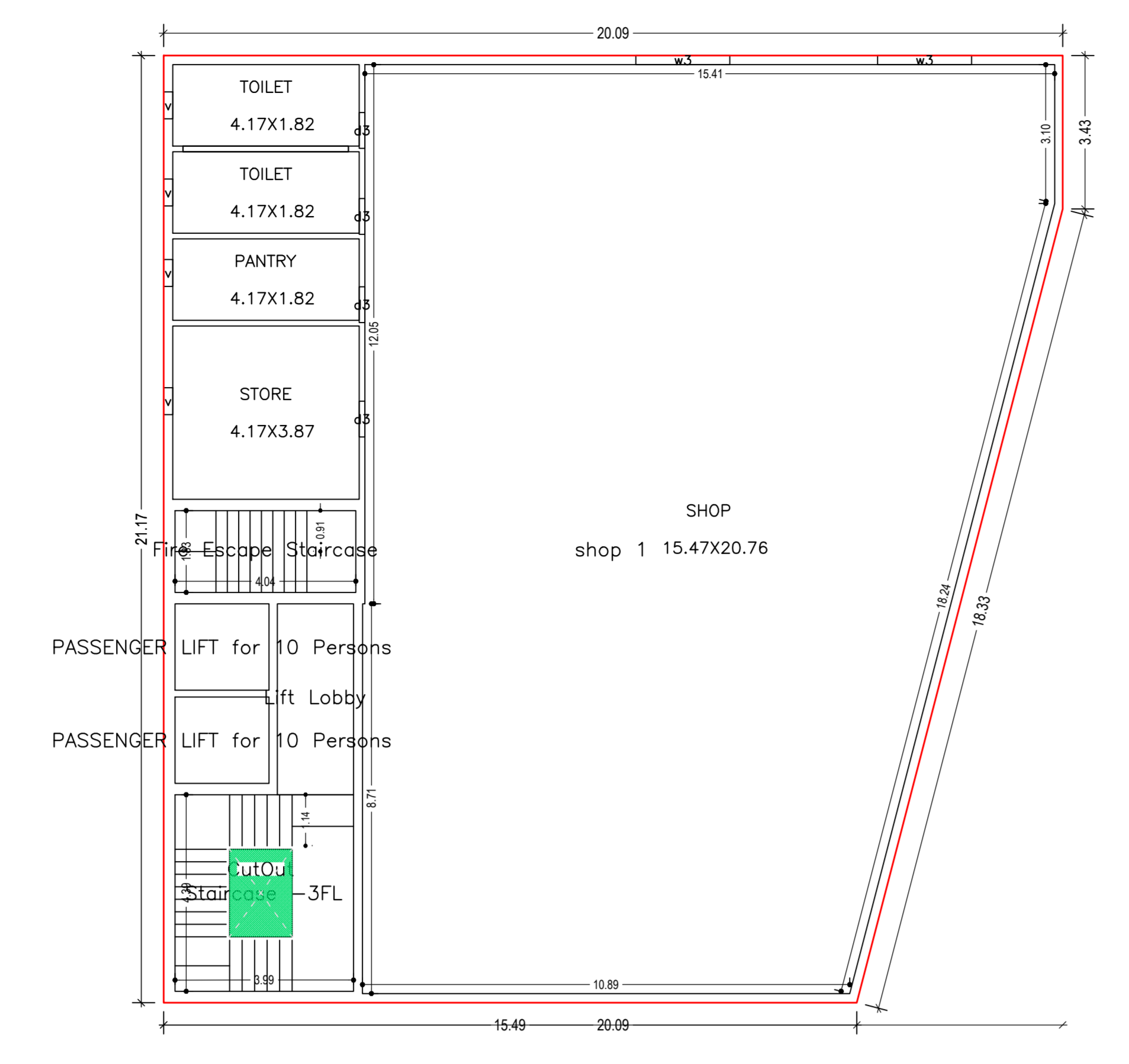
RIGHT SIDE ELEVATION

CLIENT NAME AND SIGNATURE	STRUCTURAL ENGINEER NAME AND SIGNATURE	BUILDER NAME AND SIGNATURE	DIGITAL SIGNATURE
AJAY CHANDRA GARWAL			

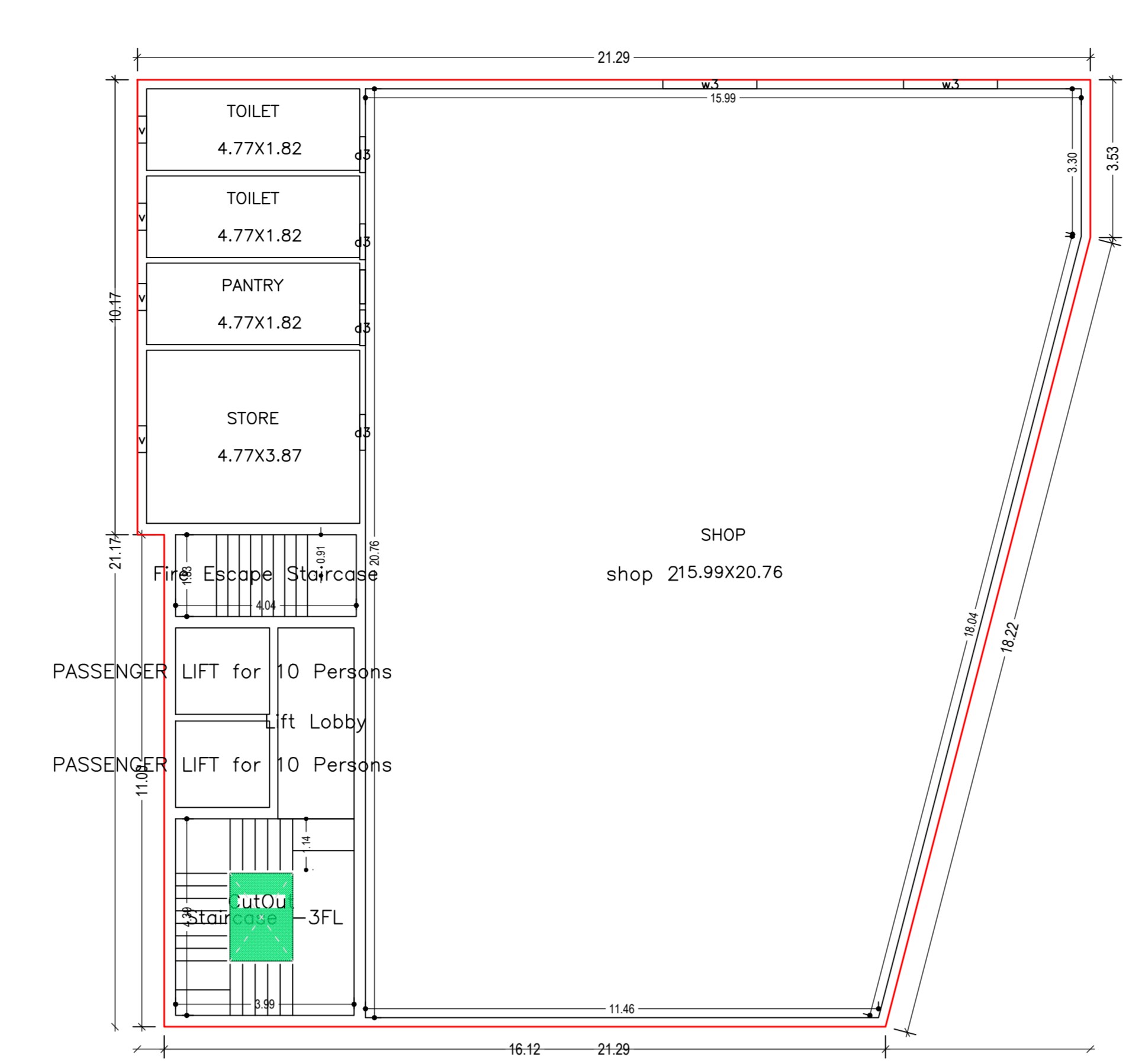
Proposed Basic Information	
Proposer File No.	RAC/CP/19/W/0002
Owner Name	AJAY KUMAR JAIN AND PAWAN KUMAR AGARWAL
Plot No.	57
Plot No.	10.25
Usage Name	GRH
Use	Residential
Scale	Group Housing



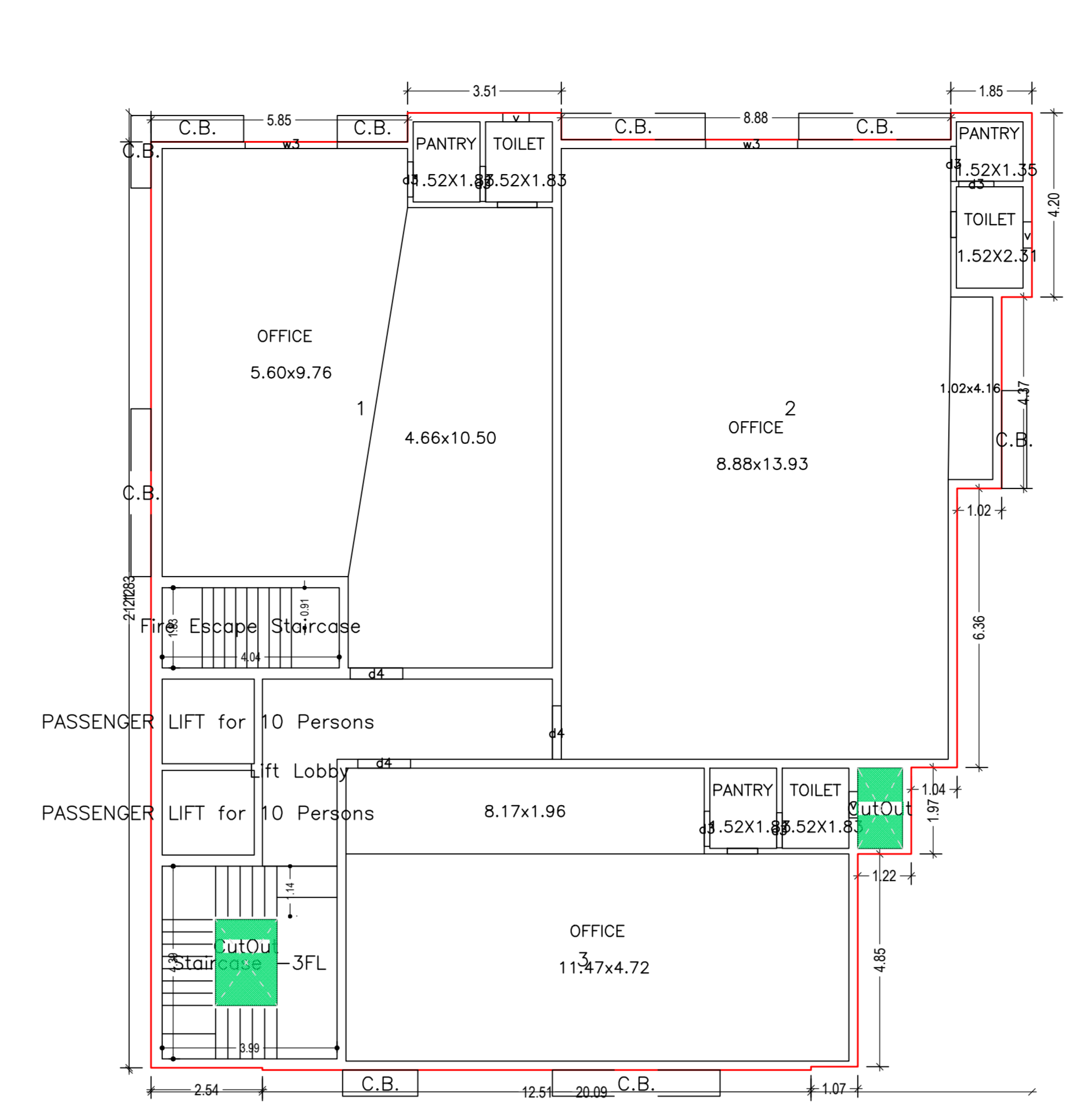
BASEMENT FLOOR PLAN (Proposed) (SCALE 1:100)



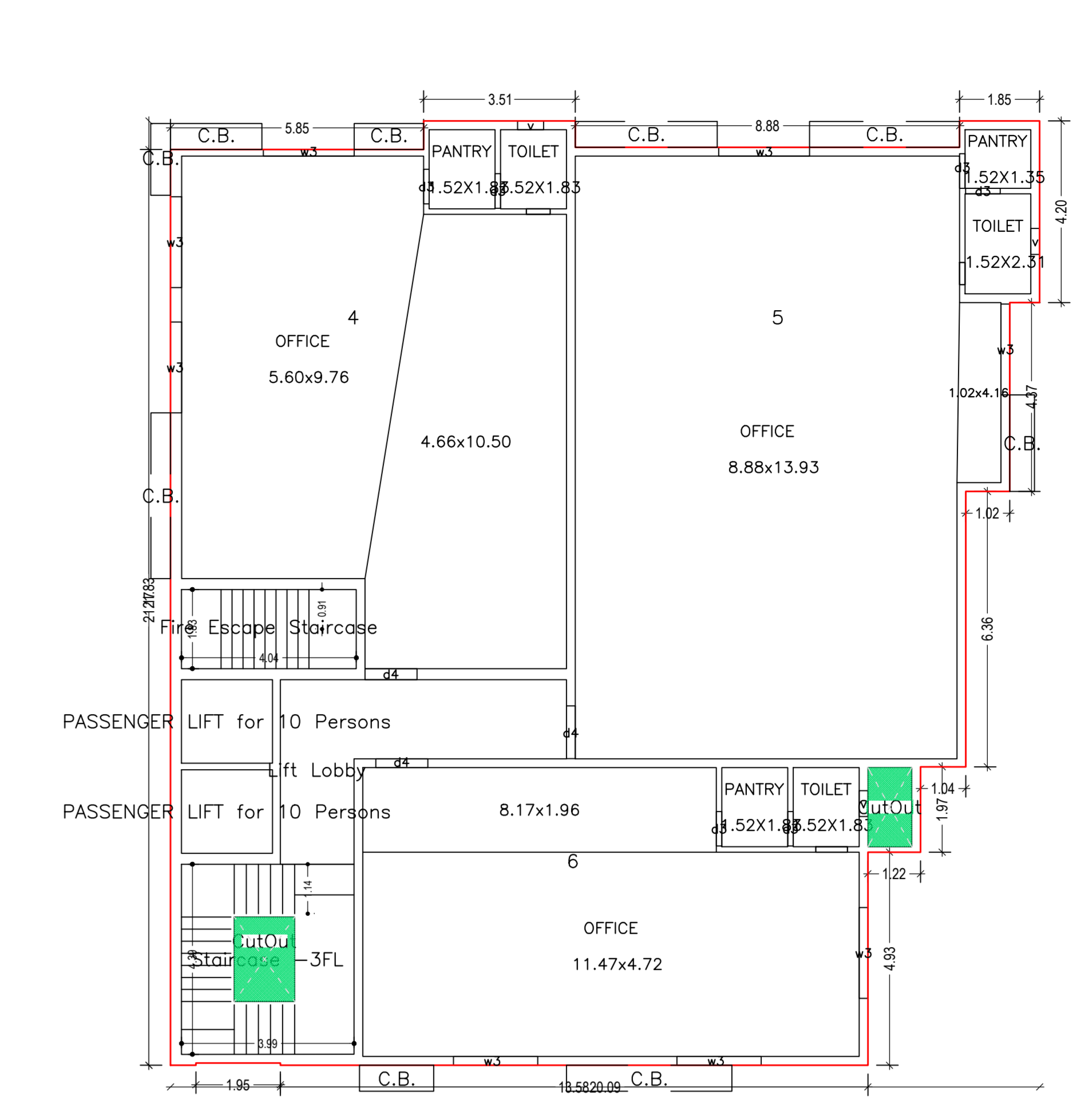
GROUND FLOOR PLAN (Proposed) (SCALE 1:100)



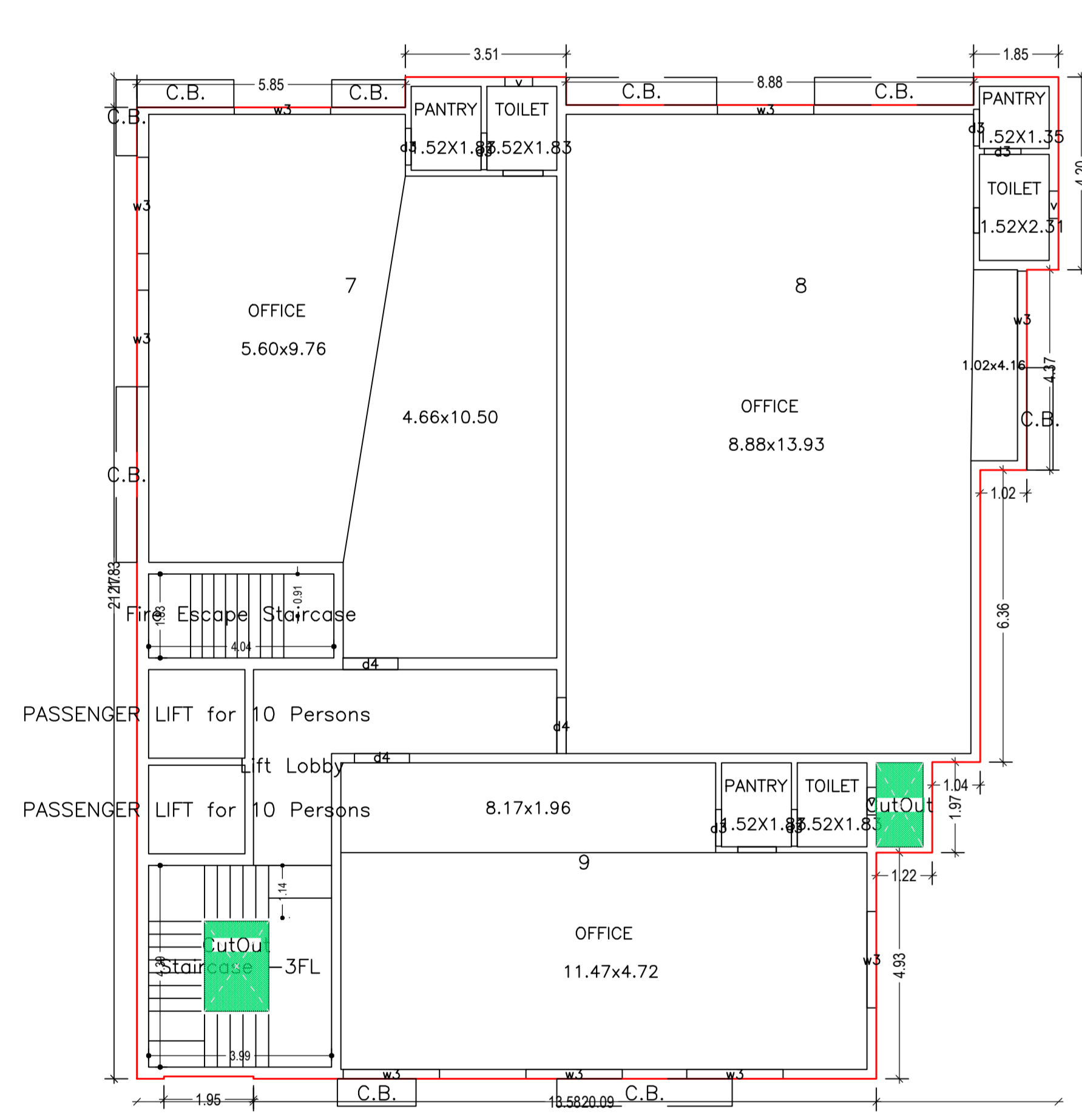
FIRST FLOOR PLAN (Proposed) (SCALE 1:100)



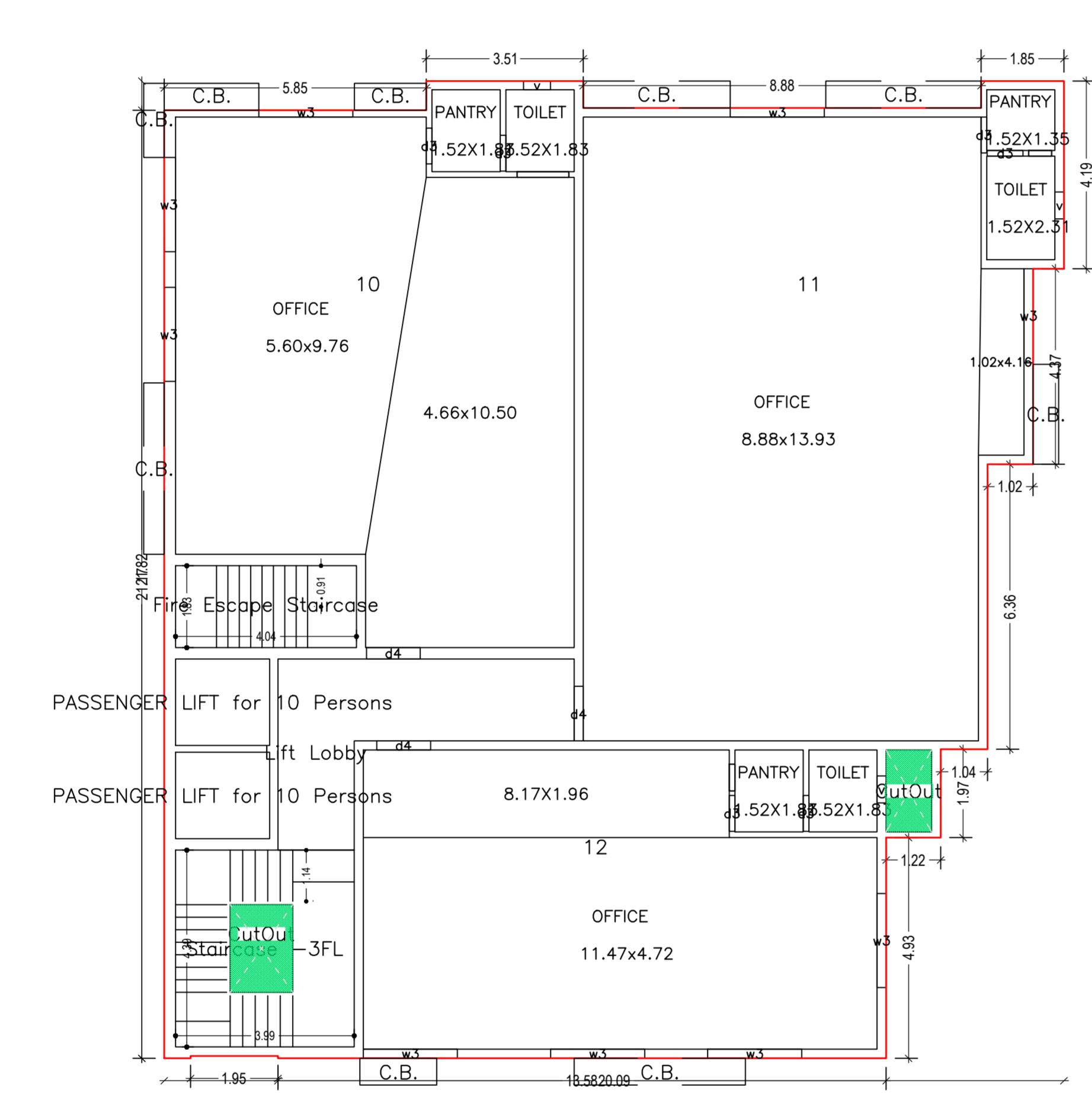
SECOND FLOOR PLAN (Proposed) (SCALE 1:100)



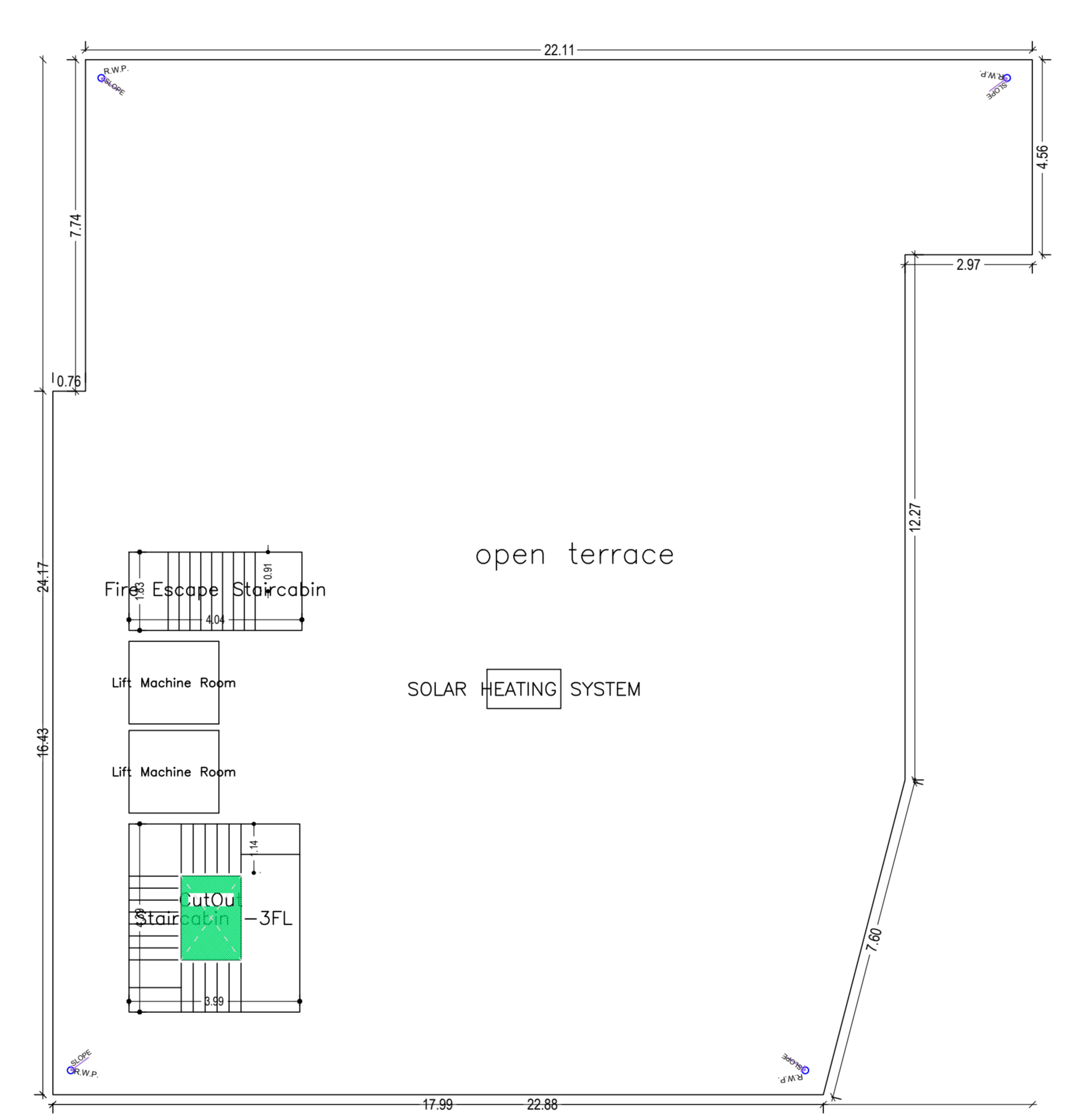
THIRD FLOOR PLAN (Proposed) (SCALE 1:100)



FOURTH FLOOR PLAN (Proposed) (SCALE 1:100)



FIFTH FLOOR PLAN (Proposed) (SCALE 1:100)



TERRACE FLOOR PLAN (SCALE 1:100)

Building -B (BUILDING)

Floor Name	Over Area (Sq.Mt)	Net Area (Sq.Mt)	Total Built Up Area (Sq.Mt)	Decks Area (Sq.Mt)	Proposed Floor Area (Sq.Mt)	Total Floor Area (Sq.Mt)	Total Covered Area (Sq.Mt)	Total Area (Sq.Mt)
Basement	494.01	273	494.01	0.00	494.01	494.01	14.79	14.79
Ground	369.40	273	369.40	7.39	0.00	376.79	376.79	376.79
First	403.72	273	403.72	7.39	0.00	396.33	396.33	396.33
Second	403.72	273	403.72	7.39	0.00	396.33	396.33	396.33
Third	403.72	273	403.72	7.39	0.00	396.33	396.33	396.33
Fourth	403.72	273	403.72	7.39	0.00	396.33	396.33	396.33
Fifth	403.72	273	403.72	7.39	0.00	396.33	396.33	396.33
Terrace	0.00	0.00	0.00	0.00	0.00	0.00	0.00	0.00
Total	2086.56	1365	2086.56	49.06	494.01	2086.56	2086.56	2086.56

SCHEDULE OF DOOR:

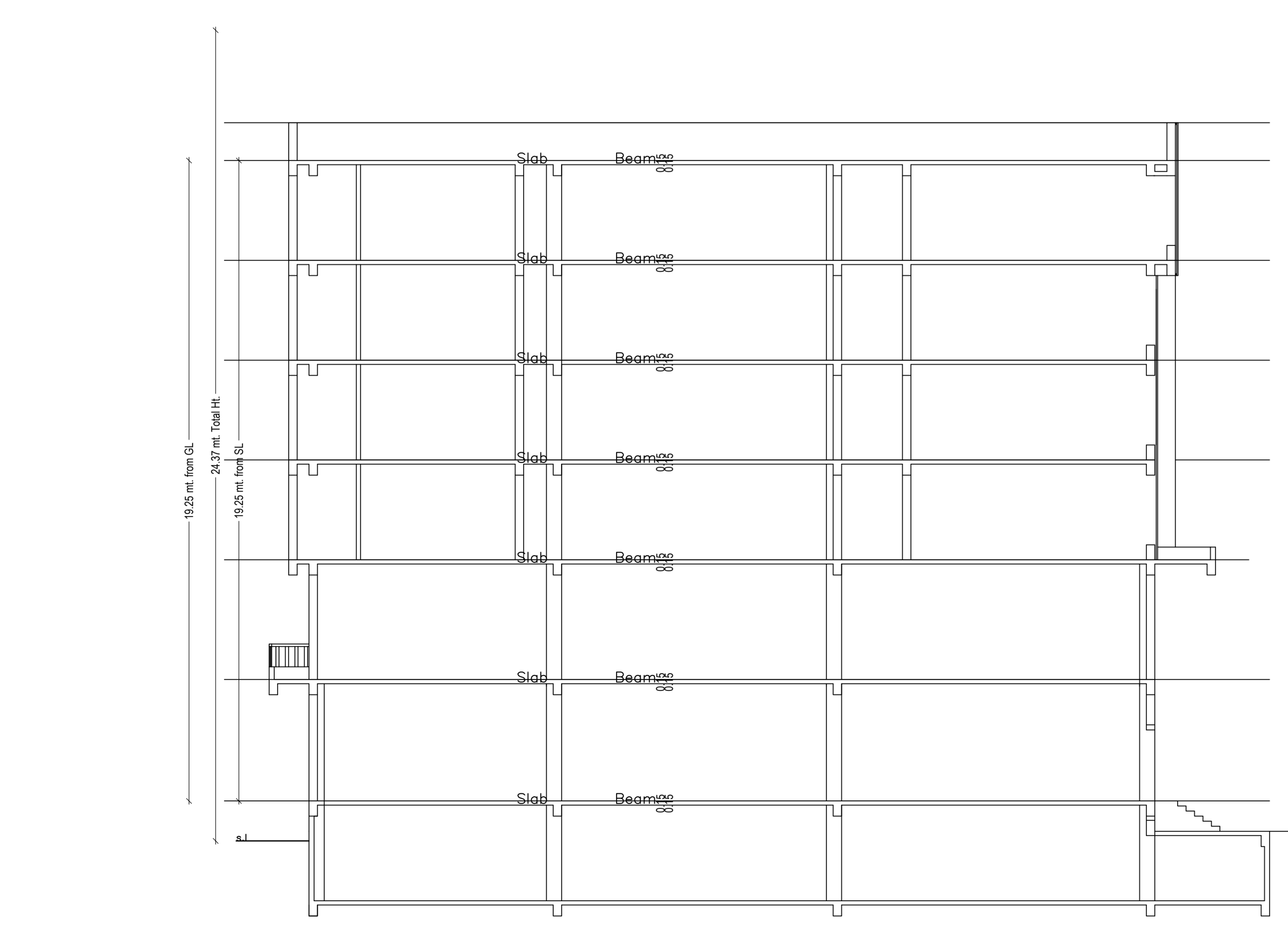
Building Name	Room	Location	Height	Width
B-BUILDING	01	01	2.10	08
B-BUILDING	02	02	2.10	08
B-BUILDING	03	03	2.10	08

SCHEDULE OF WINDOW/VENTILATION:

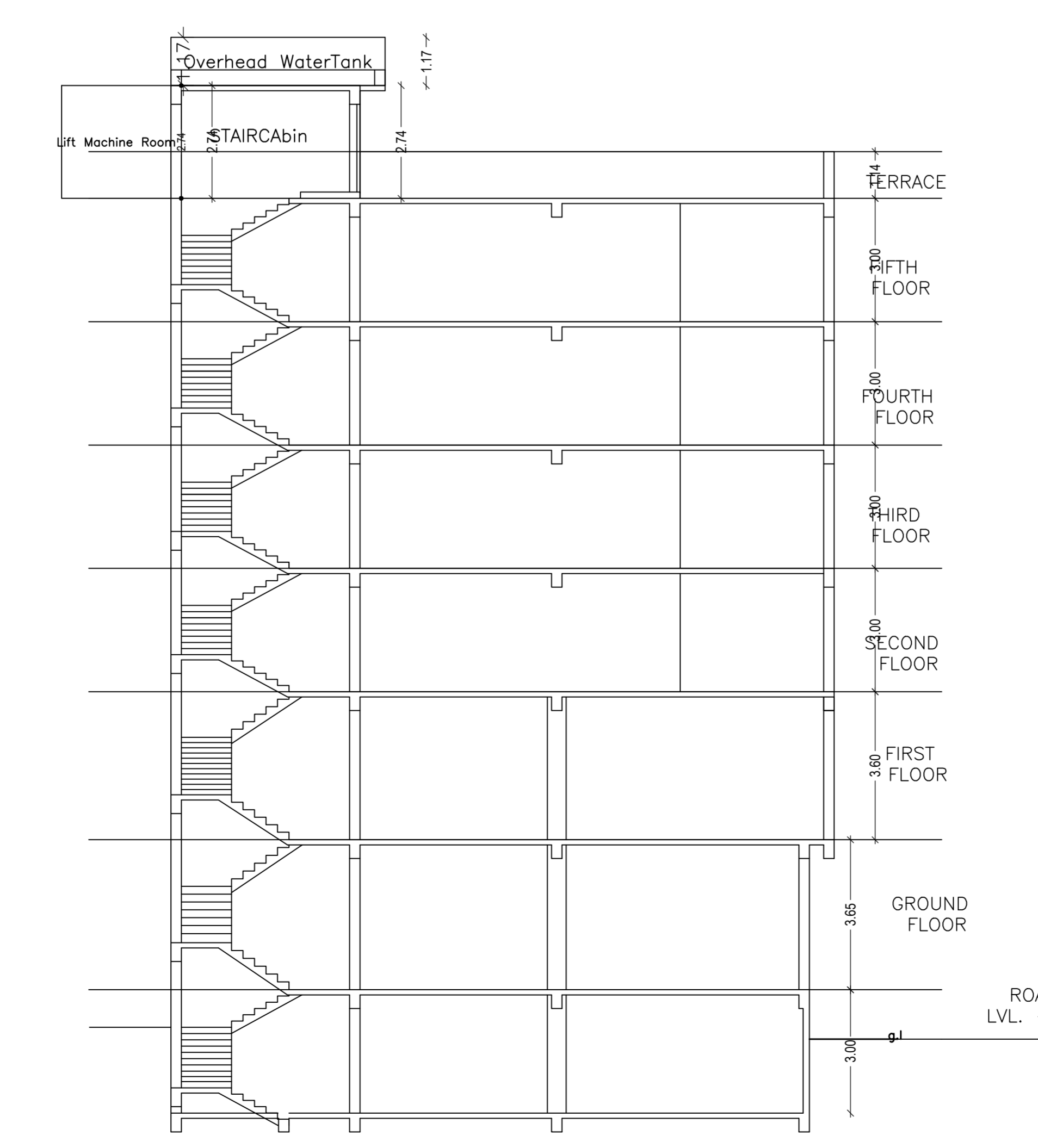
Building Name	Room	Location	Height	Width
B-BUILDING	01	01	0.90	08
B-BUILDING	02	02	0.90	08
B-BUILDING	03	03	0.90	08

URIBUA Table for Building -B (BUILDING)

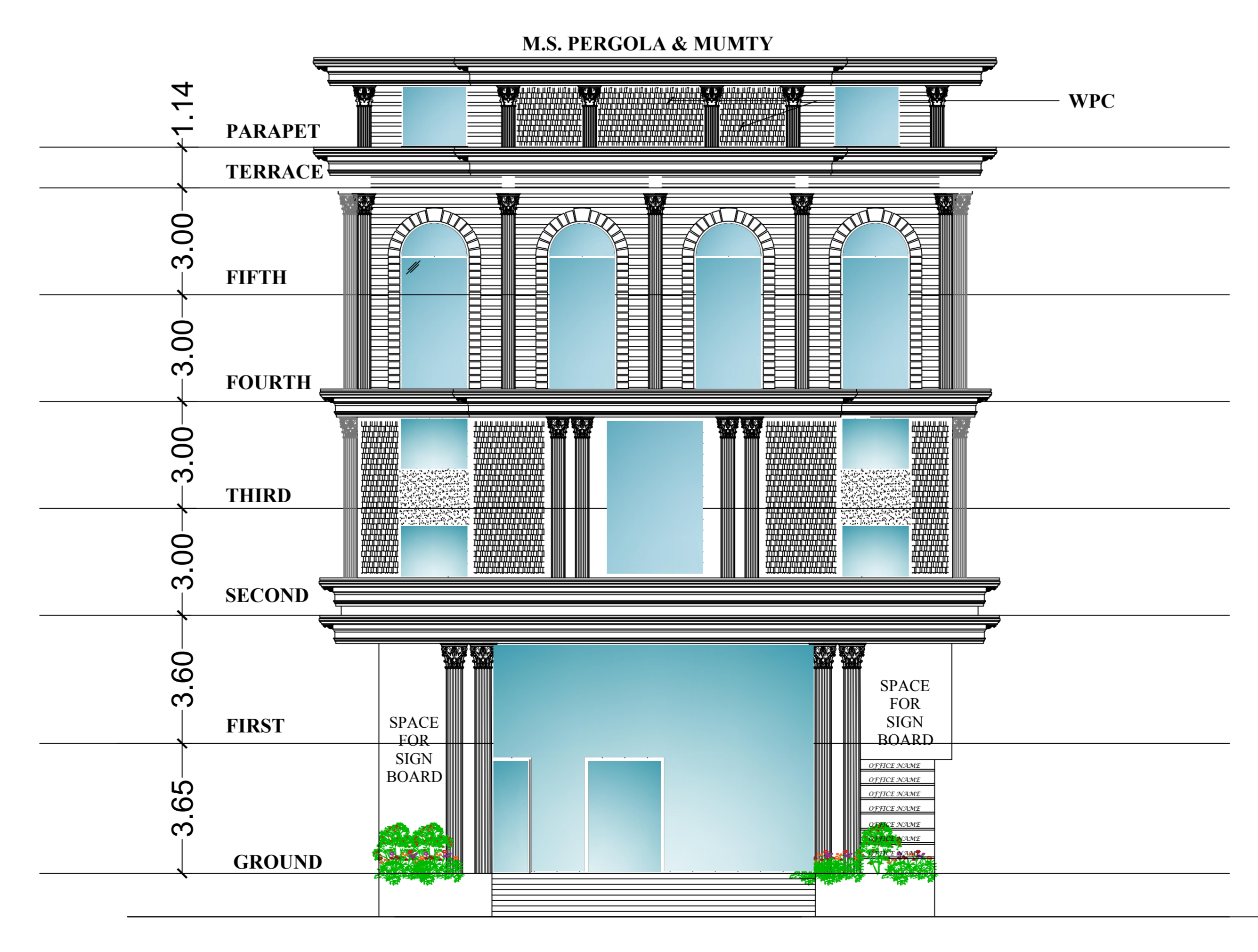
FLOOR	Name	URIBUA Type	URIBUA Area	Code Area	No. of Rooms	No. of Personnel
GROUND	shop	shop	201.71	201.71	0	1
FIRST FLOOR	shop	shop	201.71	201.71	0	1
SECOND FLOOR	OFFICE	OFFICE	396.33	396.33	3	3
THIRD FLOOR	OFFICE	OFFICE	396.33	396.33	3	3
FOURTH FLOOR	OFFICE	OFFICE	396.33	396.33	3	3
FIFTH FLOOR	OFFICE	OFFICE	396.33	396.33	3	3
TERRACE	open terrace	open terrace	0.00	0.00	0	0
Total			1986.39	1986.39	15	15



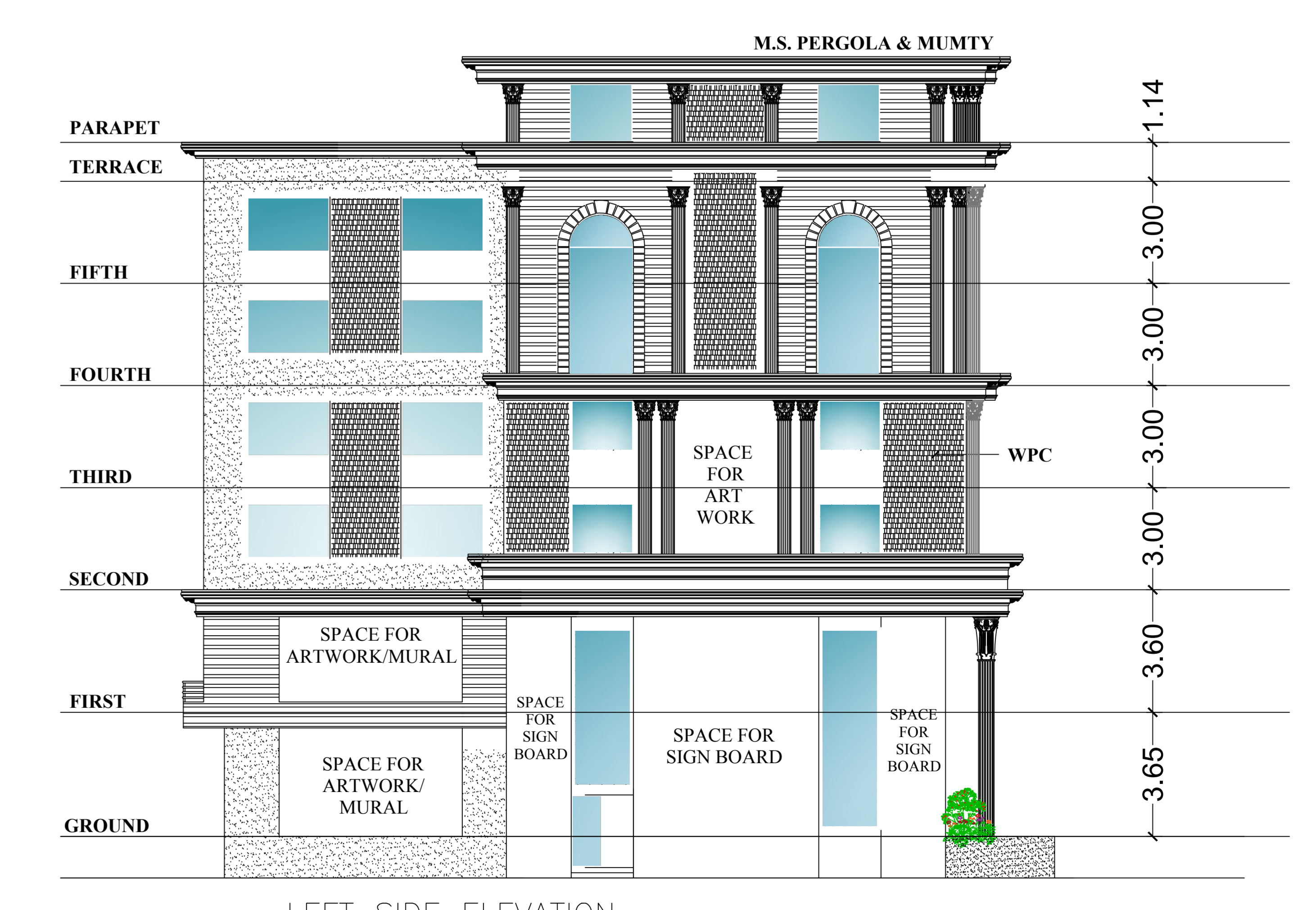
SECTION:- X-X' (COMMERCIAL)



SECTION:- Y-Y' (COMMERCIAL)



FRONT SIDE ELEVATION (COMMERCIAL)



LEFT SIDE ELEVATION (COMMERCIAL)