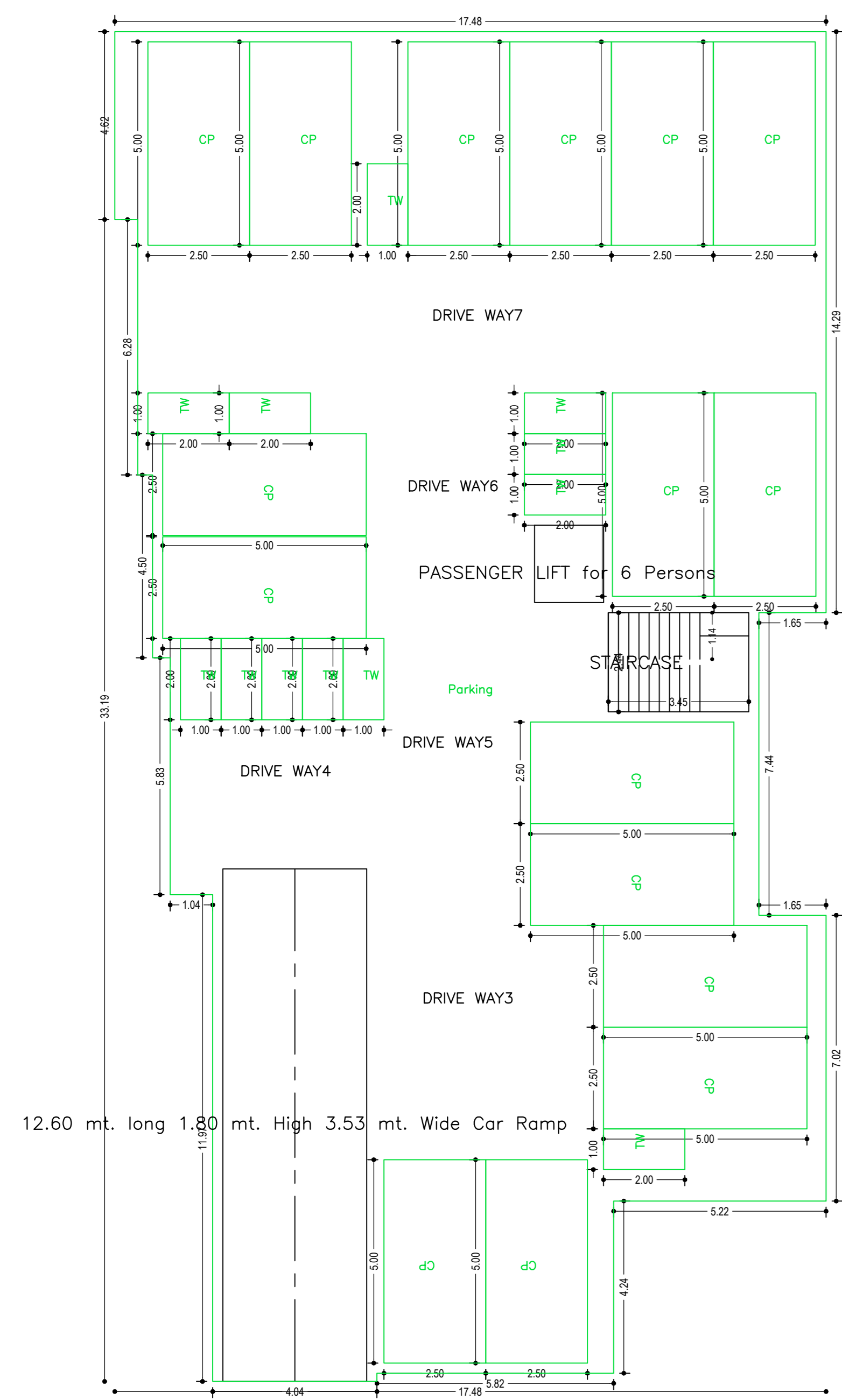
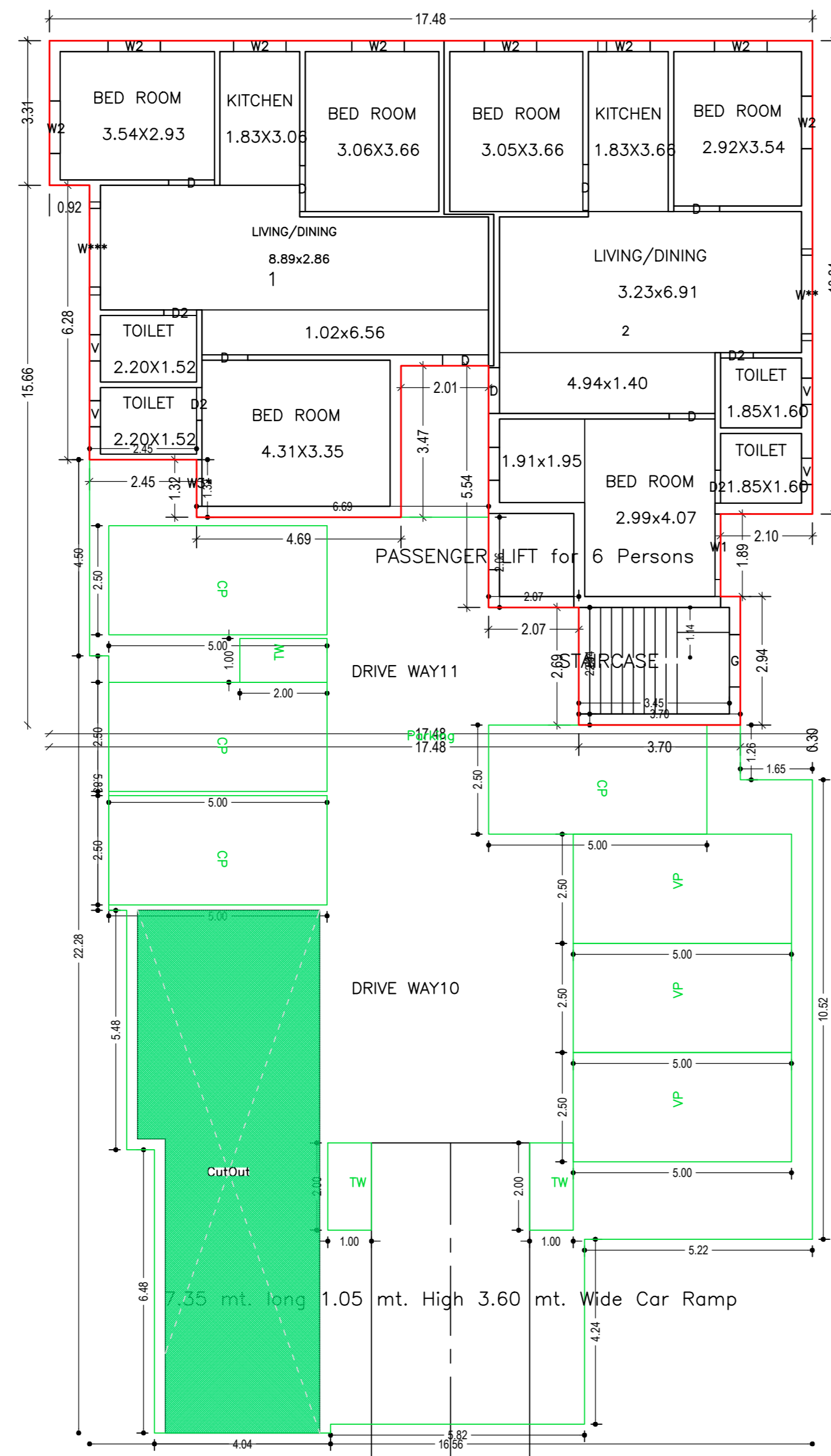


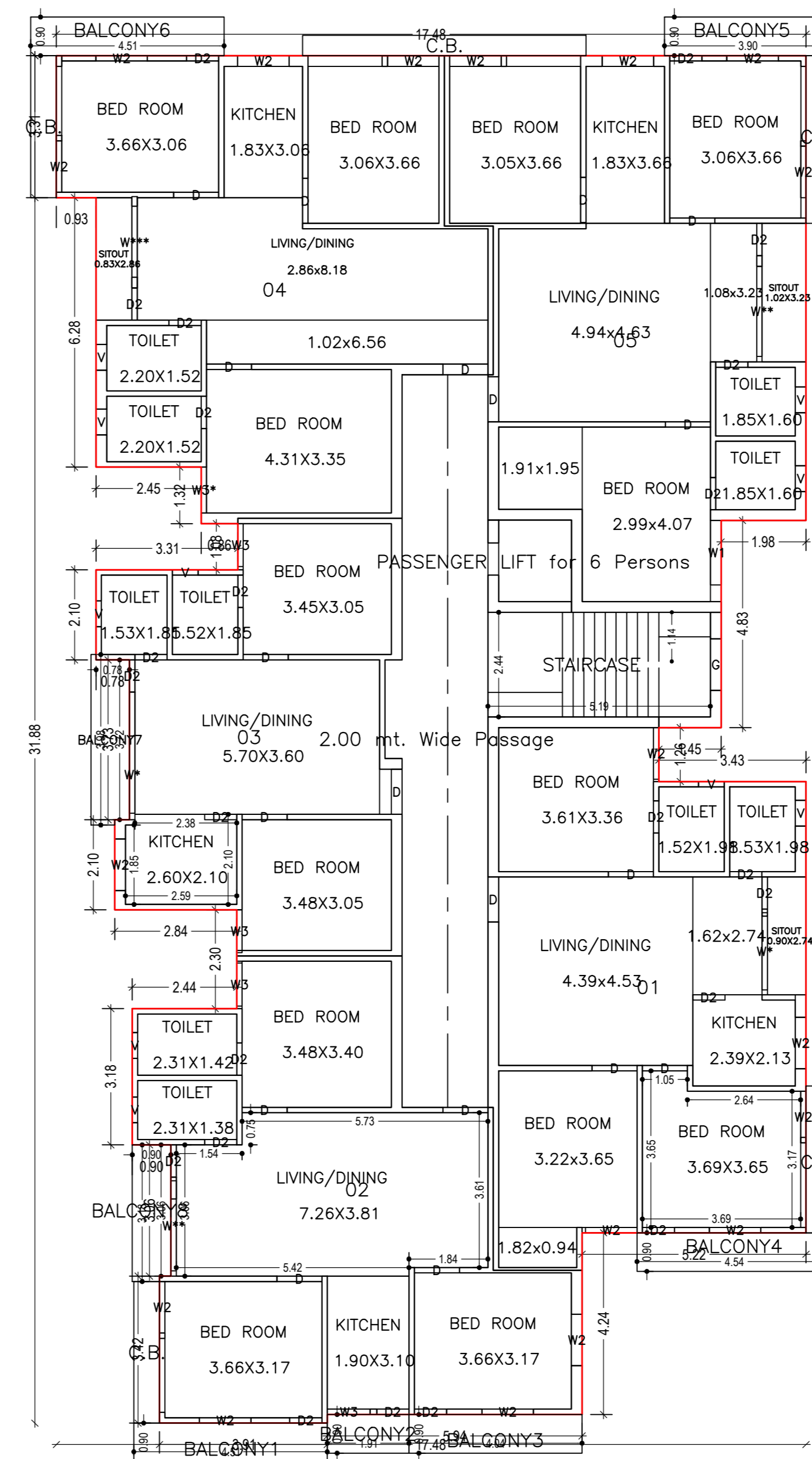
Proposal Basic Information	
Proposal File No.	RMC/EP/0277/W/36/2022
Owner Name	KANTI KUMARI AND LAJITA PANDEY
Khata No.	367
Plot No.	1030
Village Name	PUNDAG
Use	Residential
Sub Use	Residential Bldg/Apartment



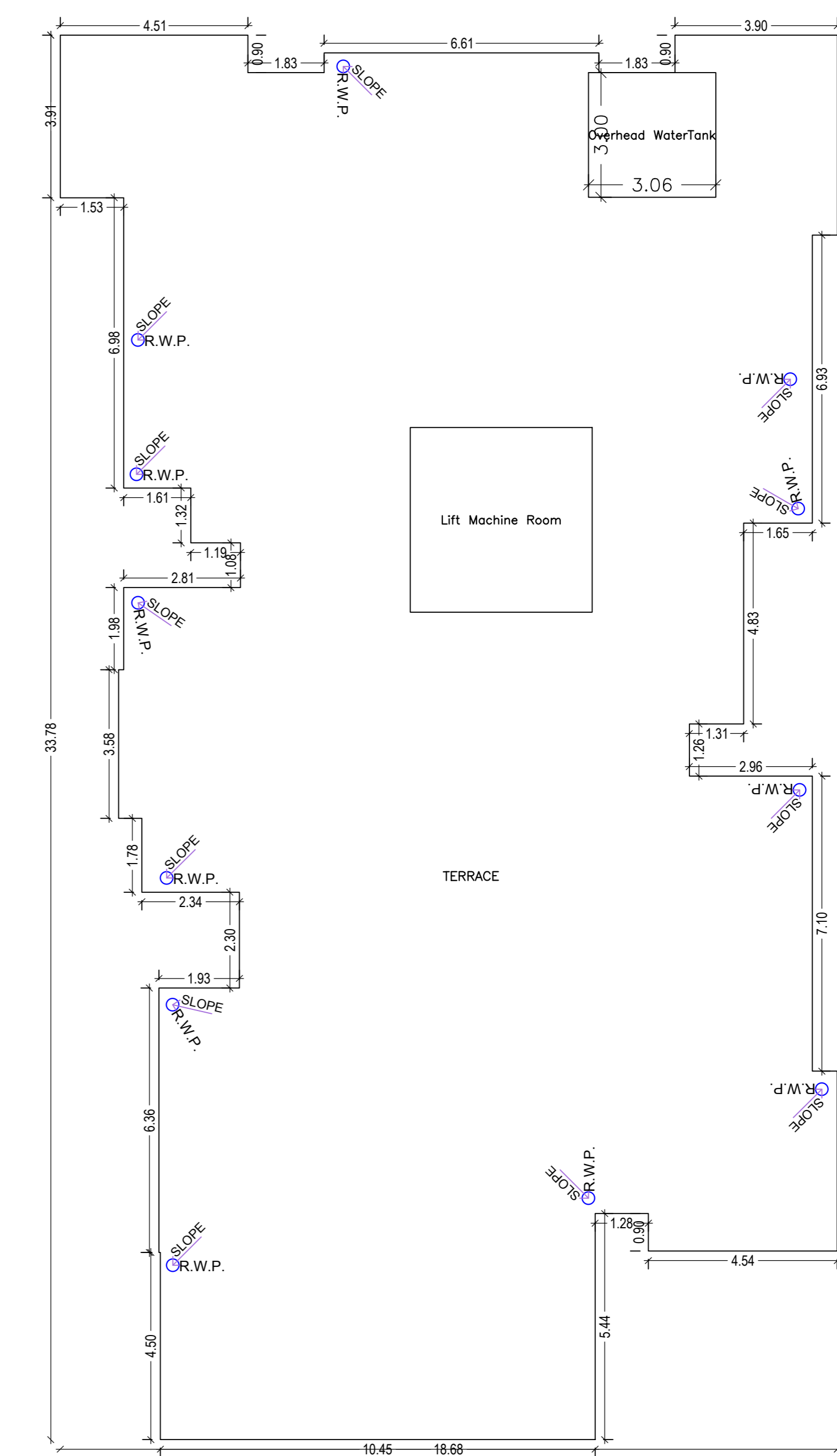
BASEMENT FLOOR PLAN
(SCALE 1:100)



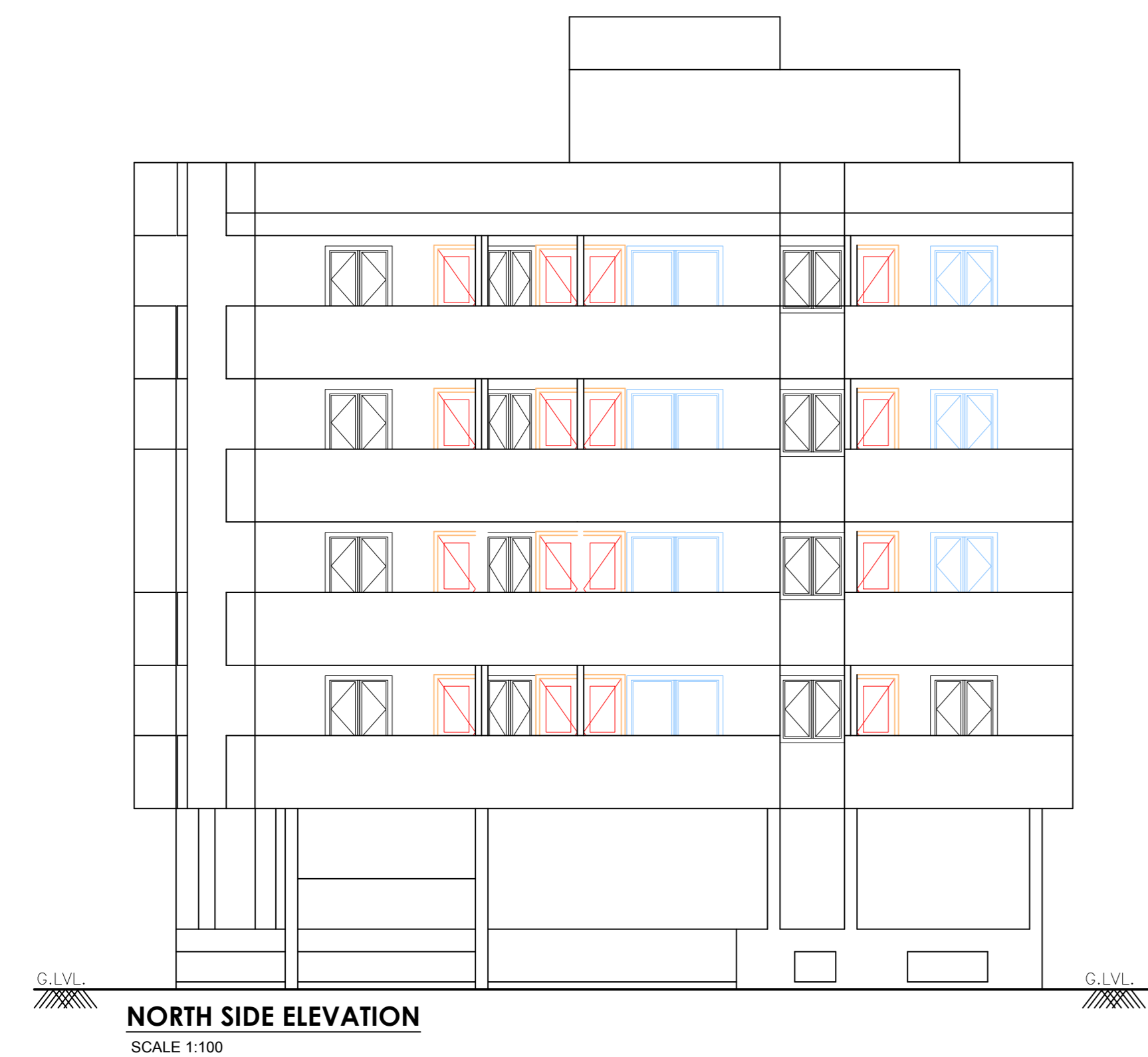
GROUND FLOOR PLAN
(Proposed)
(SCALE 1:100)



TYPICAL - 4 FLOOR PLAN
(Proposed)
(SCALE 1:100)



TERRACE FLOOR PLAN
(SCALE 1:100)



NORTH SIDE ELEVATION
SCALE 1:100



EAST SIDE ELEVATION
SCALE 1:100

LTP NAME AND SIGNATURE	STRUCTURAL ENGS NAME AND SIGNATURE	BUILDER NAME AND SIGNATURE	DIGITAL SIGNATURE
SUCHANTU KUMAR CA9823906			