

Court of the Civil Judge (Sr Div-I) Deoghar
Smt. Tapasi Palit - vs - Sanjay Kumar Roy
Original suit No-279/18, Arising out of T.E.S No - 11/2008
Copy of Final Decree

20.03.19 - 29.03.19 - 02.04.19 - 03.04.19 - 04.04.19

5000Rs.



IN THE COURT OF CIVIL JUDGE (Sr Div)-I, DEOGHAR

Suit instituted on 07.02.2008
Suit valued of Rs. 22,50,000/-

Cause of action arose on 20.07.07

Original suit No. 279/2018 -

Arising out of Title (partition) Suit No. 11/2008

FINAL DECREE

1) Smt. Tapasi Palit, W/o Sri Sanjay Palit, R/o M-49, K.P. No.-2, S.K. Nagar, P.S.- Budha Colony Town and District-Patna, 2) Surojit Kumar Roy, S/o Late Sandip Kumar Roy, R/o S.P. Roy's Bungalow, Castairs Town, Deoghar, P.O.-B. Deoghar, P.S., Sub-division and District-Deoghar.

Plaintiff.

Contd.....2



M/S Shree Vinayaka Homes

Proprietor

कोषागार पदाधिकारी
देवघर

Sudjit Kumar Ray,
S/o Late Sandeep Kumar
Ray of Custard Town,
Deogarh. for final decree

537
2-2-2019

₹ 45000/-

Rs. four five thousand


02.02.19
Stamp Clerk
Deogarh Treasury
P. O. + Dist. Deogarh



M/S Shree Vinayika Homes

[Signature]
Proprietor

5000Rs.



-2-

Vrs.

- 1) Sanjay umar Roy, S/o Late Sandip Kumar Roy
- 2) Smt. Debi Roy widow of Late Sandip Kumar Roy [Deleted V.O.D. 15.04.11]
R/o S.P. Roy's Bunglow, Castairs Town, Deoghar, P.O.-B. Deoghar,
P.S., Sub-division & District-Deoghar

Defendant.

Claim for :-

- i) A preliminary Decree for partition of the suit property described in schedule of the plaint defining the share of the plaintiffs to be 1/4th each be passed in favour of the plaintiffs.
- ii) By appointment of an Advocate Commissioner separate takhta of the share of the plaintiff be carved out as per term of preliminary decree and accordingly a final decree may be drawnup.

Contd....3



M/S Shree Vinayaka Homes

Proprietor

5000Rs.



-3-

- iii) That the plaintiff may be deliver possession as per their allotted share in the Final Decree through process of the court.
- iv) Cost of the suit.
- v) Any other relief or reliefs-

Schedule - A

In the District of Deoghar, Sub-division and Sub-Registry-Deoghar in Mouza-Shyamganj within Ward No. 32, Holding No.47, bearing past of J.B. No. 54/3217, 55/3218/2, 256/3665, Ja/1, Area measuring 16 Bigha 2 Katha 6 Chittak 9 sq. ft. together with double storied and single storied building etc. It butted and bounded as follows:-

North - Remaining devided portion of Kamla Pd. Roy

Contd.....4



M/S Shree Vidyaka Homes
Proprietor

5000Rs.



-4-

South- Amar Dham Gali

East- Station Road

West - Jamuna Jore and portion of Roy Bunglow

Schedule - B

(Property of Calcutta)

All that past and parcel of land building situated at Shankari Tola Street,

Kolkata:-

- | | |
|-------|--------------------------------------------|
| North | - Premises No.-4 Shashi Bhushan Dey Street |
| South | - Samkaritola Street |
| East | - House of Bisheshwari Roy |
| West | - House of Mahendra Sarkar |

Contd.....5



M/S Shree Vinayaka Homes

Proprietor

5000Rs.



-5-

Schedule - C

In the District of Deoghar, Subdivision, P.S.-Deoghar, Mouza-Shyamganj, Jamabandi No. 219/3380, area measuring 2 Katha more or less, In the name of Sanjay Kumar roy. It butted and bounded as follows:-

- | | |
|-------|------------------------------|
| North | - Land of Sandip Kumar Roy |
| South | - Land of Sarju Prasad Singh |
| East | - Amardham |
| West | - Jamuna Jore |

Schedule - D

All that business of the Form S. Roy and carried on at No. 35 College Street, Kolkata-73

Contd.....6



M/S Shree Vidyut Homes

Proprietor

5000Rs.



-6-

Schedule - E

- (1) Gold Ornament of Rama roy, D/o Surojit Kumar Roy received from :-
- (A) Smt. Debi Roy- One pair churr and ear Top set of Diamond (Zouthhuk)
- (B) Smt. Durga Rani Roy- Ear set
- (C) Sri Probhash Chandra Roy- Ring
- (D) Sri Subhash Roy- Ear set (hanging)
- (E) Smt. Pratima Ghosh- Ear set
- (F) Aroti Roy Choudhary - Ear set (passa)
- (G) Sri Buddhadeb Ghosh OEar set

Contd.....7

M/S Shree Viharika Homes
Proprietor

5000Rs.



-7-

- (H) Manjori Tarafdhan - Ear Set.
- (2) Gold Ornament of Surojit Kumar Roy
From -Smt. Debi Roy- One Ring of Yellow Stone and Panjabi
Bottom set (Mina Kari B)
 - (3) Wrist Watch (H.M.T.) Automatic and Gift Utensive of Surojit Kumar
roy and also Treatment test report AIMS card and other prescription.
 - (4) Stactu of Porcullen (antie and ancestor)
 - (5) Utensive of Kansa, Silver and Stainless steel.
 - (6) Jhar Batti (Light set)
 - (7) Rifle (Arms)

Contd.....8



M/S Shree Vinayaka Homes

Proprietor

5000Rs.



-8-

This case coming on this day 19.02.2019 for preparation of final decree in pursuance of preliminary decree dated 05.09.2018.

Compromise petition between both the parties has been filed on the basis of which suit was decreed in terms of compromise.

This court orders that the property as shown in schedule of compromise petition dated 23.08.2018 be allotted to the plaintiff No.-1 Surojit Kumar Roy. Compromise petition dated 23.08.2018 will be part of final decree.



Seristedar

Civil Judge

26.2.19

M/S Shree Vignayaka Homes

Proprietor


1

5000Rs



M/S Shree Vinayaka Homes


Proprietor



CA 743/289
23.8.18

Made part of final Decree
Identified by me
Sanjay Kumar Roy
Surojit Kumar Roy
Tapani Palit
Identified by
Adv. A.R. Choudhary

In the Court of the Civil Judge (Senior Division) No. 14, Deoghar.

Title (P) Suit No. 11 of 2008

Tapasi Palit and others Plaintiffs

Versus

Sanjay Kumar Roy Defendants

Made part of Decree
C.J. (S.D.)
05/09/18

Joint compromise petition

The humble compromise petition filed on behalf of the plaintiffs namely 1. Tapasi Palit, 2. Surojit Kumar Roy and defendant namely Sanjay Kumar Roy

Most respectfully sheweth :-


1. That the plaintiffs have filed this present suit for partition against the defendant.

2. That the defendant has appeared and filed written statement and contest the suit.

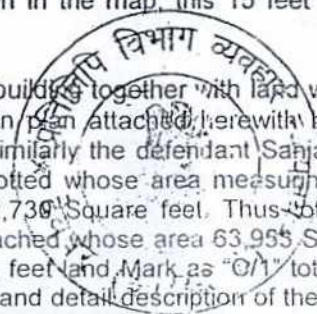
3. That during pendency of the suit with the intervention of common well wisher Smt Dr. Bhaswati Konar and common friend of the parties, the parties have compromised and settled their disputes on following terms and conditions :-

a) That so far schedule—A property of the plaint is concern it has been divided in three parts and there is 15 feet wide proposed Road has been covered out from the joint property from towards northern side and adjacent to the land Kamala Prasad Roy from eastern boundary Asharam Keshan Road to the western side boundary Jamuna Jore as per shown in the map, this 15 feet wide passage will be common for all the parties.

b) That main old building together with land whose area measuring 66,683 Square feet Mark "A" shown in plan attached herewith has been allotted to plaintiff no. 2 Surojit Kumar Roy and similarly the defendant Sanjay Kumar Roy has been allotted Mark "B" shown in plan allotted whose area measuring 63,953 Sq. feet and Mark "B/1" whose area measuring 2,730 Square feet. Thus total 66,683 Square feet similarly Mark "C" shown in plan attached whose area 63,955 Square feet of vacant basouri land mark as "C" and 2,730 Sq. feet and Mark as "C/1" total area 66,683 Sq feet allotted to plaintiffs no. 1 Tapasi Palit and detail description of the property which fully described in schedule A, B and C in the compromise petition



Filed by
Advocate
23/8/18



M/S Shree Virayaka/Homes
Proprietor

Identified by
M/S Shree Vinayaka
A/2/W/2

Sanjay Kumar Roy
Surojit Kumar Roy
Taposi Palit

c) That so far Kolkata property is concern which is situated in 31/A, 31/B Sankari tola street Kolkata, consisting of dwelling/ rented house measuring 2 katha 8 chhittack will remain joint between the plaintiffs and defendant and same will be sold out with the consent of all the parties as possible and the sale proceed will be divided into three equally part and every part i.e. one third to Sanjay Kumar Roy, 1/3rd to Surojit Kumar Roy and 1/3rd to Taposi Palit.

d) That so far shop and Godown of the Kolkata property i.e. mentioned in Scheule D of the plaint is concerned value has been assessed Rs. 75,00,000/- (Rs. Seventy Five Lacs) but this property allotted to exclusively Sanjay Kumar Roy and value of the property which has been fixed and settled Rs. 75,00,000 (Rs. Seventy Five Lacs) for retaining the property by Sanjay Kumar Roy, he will pay Rs. 25,00,000/- (Rs. Twenty five Lacs) to Surojit Kumar Roy and rest Rs. 25,00,000/- (Rs. Twenty Five Lacs) to Taposi Palit and after receiving the said amount both the plaintiff i.e. Taposi Palit and Surojit Kumar Roy relinquished their all right, title, interest in favour of defendant Sanjay Kumar Roy

4. That the parties shall construct boundary wall in their allotted property and also mutate their names in respect of their allotted share.

5. That Sanjay Kumar Roy will vacate the part of the building which is at present in his possession after constructing new residential house within one year to the respective owners

6. That the present partition will be beneficial for all the parties.

It is therefore, prayed that your honour may Graciously be pleased to accept the compromise petition and as per terms of the compromise petition suit may be decreed and compromise petition will be part of the decree

And for this the parties shall ever pray



M/S Shree Vinayaka Homes


Proprietor

Identified by the
Sanjay Kumar Roy
Surojit Kumar Roy
Tapasi Palit
Identified by
represent

Schedule -A
(allotted share to Plaintiff no. 2)

In the District of Deoghar, Subdivision, P.S. Deoghar, Mouza Shyamganj no. 413, ward No. 32 of Deoghar Municipal Corporation, part of J.B. No. 54/3217, 55/3218/2, 256/3665 Ja/1 area measuring 66,683 Square feet shown as mark A in attached plan in red colour together with building it butted and bounded as follows—

North—15' wide passage and also land allotted to Sanjay Kumar Roy mark as B/1 and allotted to Taposi Palit mard as C/1

South—Amar Dham Road and sold land of Roy Banglow

East—Asharam Keshan Road

West—Allotted share to Sanjay Kumar Roy



Schedule -B

(allotted share to defendant Sanjay Kumar Roy)

In the District of Deoghar, Subdivision, P.S. Deoghar, Mouza Shyamganj no. 413, ward No. 32 of Deoghar Municipal Corporation, part of J.B. No. 54/3217, 55/3218/2, 256/3665 Ja/1 area measuring 63,953 Square feet mark B shown in plan in green colour attached herewith it butted and bounded as follows—

North—15' wide passage

South—Amar Dham and sold land to Sarju Singh

East—Allotted share to Surojit Kumar Roy

West—Allotted share to Taposi Palit

S. Subbar

(ii) In the District of Deoghar, Subdivision, P.S. Deoghar, Mouza Shyamganj no. 413, ward No. 32 of Deoghar Municipal Corporation, part of J.B. No. 54/3217, 55/3218/2, 256/3665 Ja/1 mark as B/1 in green colour attached map area measuring 2,730 Sq. ft it butted and bounded as follows—

North—15' wide passage

South—Allotted share to plaintiff no. 2 Surojit Kumar Roy

East— Allotted share to plaintiff no. 2 Surojit Kumar Roy

West—Allotted share to Taposi Palit



M/S Shree Vinayaka Homes

Proprietor

Sanjay Kumar Roy
Surajit Kumar Roy
Tapesi Palit




Handwritten signature and text: *Japasi Palit*

AFFIDAVIT

I Tapesi Palit aged about 58 years D/o late Sandeep Kumar Roy, wife of Sanjay Palit R/o M-49 K.P. No. 2 S.K. Nagar, P.S Budha colony town, Subdivision and District Patna do hereby solemnly affirm and state on oath as follows

- 1. That I am the plaintiff No. 1 of this suit
- 2. That the statements made above in the compromise petition is true to the best of my knowledge and information received and believed to be true.

Verified the above statements on this the 23rd day of August, 2018



Identified by me

[Signature]
Advocate Deoghar

Japasi Palit
Deponent

Solemnly Affirmed before me by me the Deponent Sri Tapesi Palit
Identified by Sri R. K. Pandit
Advocate Deoghar court on dated 23/8/18
The contents of the affidavit and the petition as annexed marked 1
explained to the deponent in the language of the court, which he/she admitted to be correct



[Signature]
R. K. PANDIT
NOTARY
Deoghar (Jharkhand)

[Signature]
Proprietor

468
23/8/18




Surojit Kumar Roy
Surojit Kumar Roy
Japasi Palit-23/8

I Surojit Kumar Roy, aged about 53 years S/o late Sandeep Kumar Roy R/o S.P. Roy's Bungalow Castairs Town Deoghar P.o. B. Deoghar, P.S. Subdivision, and District Deoghar do hereby solemnly affirm and state on oath as follows

1. That I am one of the the plaintiff No. 2 of this suit
2. That the statements made above in the compromise petition is true to the best of my knowledge and information received and believed to be true.

Verified the above statements on this the 23rd day of August 2018



Identified by me

Hansu
26/8/18

Advocate Deoghar

Surojit Kumar Roy
Deponent

Solemnly Affirmed before me by me the
Deponent Sri. Surojit Kumar Roy
Identified by Sri. Hansu
Advocate Deoghar court on dated 23/8/18
The contents of the affidavit and the petition
as annexed marked
explained to the deponent in the language of
the court, which he/she understood to be correct



R K PANJAI
23/8/18
R K PANJAI
NOTARY
Deoghar, Bihar, India

M/S Shree Vinayaka Homes

Proprietor

XV 469
23 AUG 2018




Sanjay Kumar Roy
Deoghar
23/8/18
Hajari Patil

AFFIDAVIT

I Sanjay Kumar Roy, aged about 63 years S/o late Sandeep Kumar Roy, R/o S.P. Roy's Bungalow Castairs Town Deoghar P.o. B. Deoghar, P.S. Subdivision, and District Deoghar do hereby solemnly affirm and state on oath as follows

- 1. That I am one of the the defendant of this suit
- 2. That the statements made above in the compromise petition is true to the best of my knowledge and information received and believed to be true.



Verified the above statements on this the 23rd day of August 2018

Sanjay Kumar Roy
Deponent

Identified by me
Sujan Kumar Choudhary
Advocate Deoghar 23.8.18

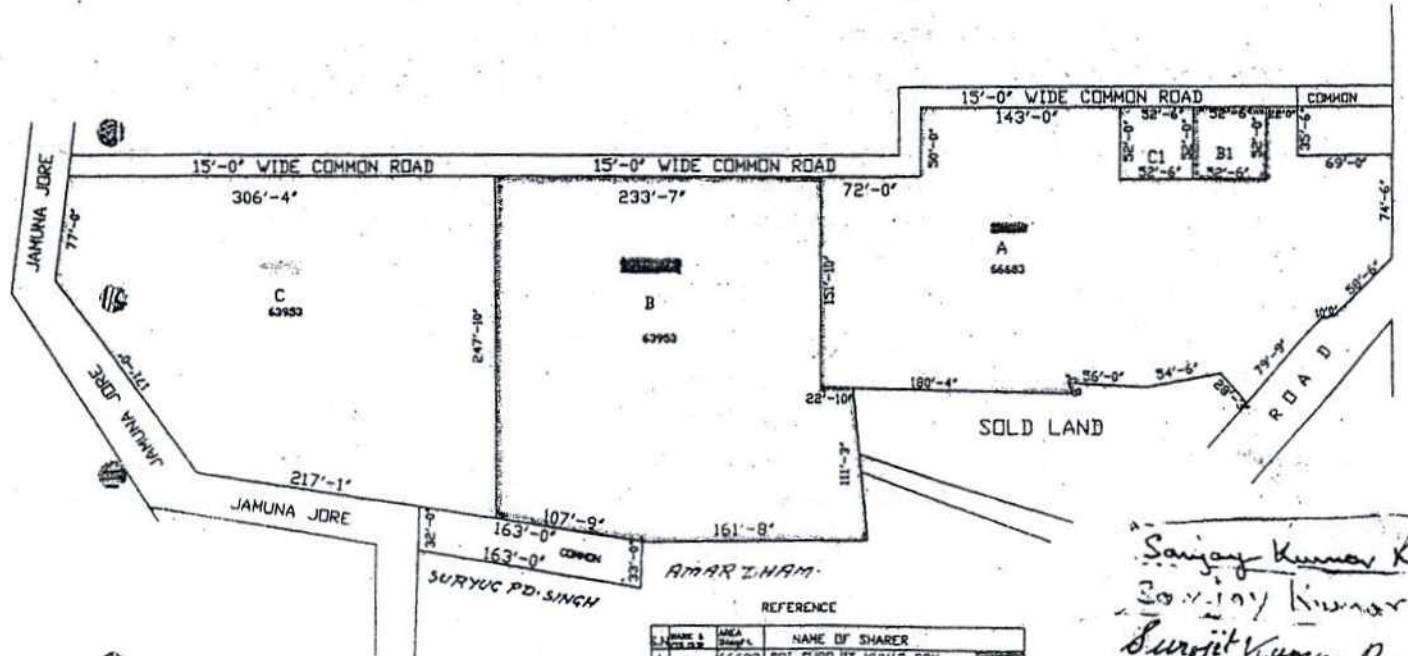
Solemnly Affirmed before me by me the Deponent Sr. Sujan Kumar Choudhary
Identified by Sr. Sujan Kumar Choudhary
Advocate Deoghar court on dated 23.8.18
The contents of the affidavit and the petition as nexed marked
Explained to the deponent in the language of the court which he/she admitted to be correct



23.8.18

Proprietor

PLAN OF LAND UNDER MOUZA:- SHYAMGANJ NO- 413 WITHIN DEOGHAR NAGAR NIGAM WARD NO-32 J. B.
 NO-54/3217, 15/13/3665a/1 DIVIDED INTO THREE SHARE SHOWN DETAIL IN BELOW:-



REFERENCE

SHARE & NO.	AREA (Sq.ft)	NAME OF SHARER
1 A	66683	SRI SURJIT KUMAR ROY
2 BB1	66683	SRI SONJOY KUMAR ROY
3 CC1	66683	Smt. TAPOSI PATIL

Made part of Decree...
5/10/18

Sanjay Kumar Roy on
Sonjoy Kumar Roy
Surojit Kumar Roy
Majasi Palit
Identified by Smt. Palit
Advocate



M/S Shree Vinayaka Homes
 Proprietor

T. BY
 D. P. KARN
 31-7-18

I-106-266/285-3032 of 1969 (R.A. Cal)



अभिषेक पश्चिम बंगाल WEST BENGAL

56AA 677506

4684

4684

29.8.12

T

Vol No	106	266-285
3032	Year 1969	
		11.00
		13.00
		x 40.00
		64.00

4.00
20.00
64.00
88.00

M. Bose
4684/29.8.12
Jc

Asst District Sub Registrar (Revenue)
4 SEP 2012
of R. A. Ke.

M/S Shree Vinayaka Homes

Proprietor

20-9-12

2-
4-50

Rs 538.

Sd/B. Sinha.
Registrar of
assurances
Calcutta
27-6-69.

Presented for
registration at
1 P.M. at the
Calcutta Registrar
Office on the
27th day of June
1969 by Kamal
Prasad Roy
one of the
executants
Kamala Prasad
Roy.

Sd/B. Sinha
Registrar of
assurances
Calcutta
27-6-69.

to whom the Party hereto of the first part is still unmarried or his heirs and
 legal representatives under the Bengal School of Hindu Law by which he was
 governed at the time of his death (1) The said Smt. Hemanta Kumari Roy died
 sometime in the year 1953 (5) (4th Page) (4) (Kamala Prasad Roy and P. Kumar
 Roy) (2) The Parties hereto of the first and second parts
 said parts are now absolutely and the Parties hereto of the third part a married
 daughter entitled to the immovable properties in Calcutta fully mentioned
 and described in the said first schedule hereto and they are in joint possession
 thereof (6) The Parties hereto of the first part Kamala Prasad Roy is entitled to
 an undivided half share and the Parties hereto of the second part Smt. P. Kumar
 Roy is entitled to the undivided one fourth share of the Parties hereto of the
 third part Smt. Bissenwari Roy is ^{entitled} to the remaining undivided one fourth
 part or share in the said properties mentioned in the said first schedule hereto.
 (4) The Parties hereto of the fourth part (Smt. Bharati Roy) (5th Page) (5) (Kamala
 Prasad Roy and P. Kumar Roy) (6) (Smt. Bharati Roy) (Smt. Bharati Roy) relinquished
 all her claims against the allotment made herein to the Parties hereto of the first part
 (Kamala Prasad Roy) as well as to the second part (Smt. P. Kumar Roy) and she
 will abide and be maintained by her mother the Parties hereto of the third part
 (Smt. Bissenwari Roy) and for marriage expenses will be provided out of the allo-
 tment to be made herein to the said Parties hereto of the first part. (2) The Parties

to Plan
attached
to this
page

257



M/S. Sree... a Homes

2008
2009
2010

2008
2009
2010

The underwritten should be taken in responsibility by the party - the state of the land part
 (a) in the name of Roy and the other equal shares part or share in the land
 hereditament described in the first schedule hereto. (b) the party have already
 divided all movable properties including its and furniture each getting absolutely
 what is proportionate in their respective possession. (c) the immovable property known as
 S.P. Roy's 1st and 2nd floor flat in the name of the party mentioned in the first
 schedule hereto shall be separately owned and enjoyed absolutely by the
 party hereto and second party in the manner as specified in the
 plan annexed hereto and marked xi and therein marked as lot 4 and lot 5
 and furnished with entry (115 Reg) (ii) (Kandhari market) Roy and P. Roy & P. Roy & P. Roy
 party hereto shall be jointly owned and enjoyed absolutely by the party hereto
 the party hereto of the first party shall be divided in the second schedule hereto and
 lot 3 & 4 belonging to the party hereto 12 the second part being fully described in
 the first schedule hereto (12) the dwelling house at no 30 Senapati Bazar Street
 with the adjoining houses nos 31 & 32 and 1st floor flat hereto shall be divided
 into three lots in the manner indicated in the plan hereto annexed marked 'y' and
 therein contained in colour pink yellow and green respectively, the party hereto 12
 the first part being absolutely entitled to lot 3 & 4 as fully mentioned and described
 in the second schedule (6) hereto the party hereto 12 the second part being also
 entitled to lot 3 & 4 as fully mentioned and described in the first schedule (13)

identified by

Saraj Kumar
P.S. Advocate

High Court
Calcutta

Saraj Kumar
P.S.

S.P. Roy
P. Roy

Witness
Calcutta

27-6-69




Form No. 100-1425 & 1426

1869

The said and every absolutely and forever and every of them the said Party shall
 one half or one fourth part of the said inheritance and premises shall by mutually
 conveyed or assigned so to be and the aforesaid and default of himself or her
 self and all persons lawfully or equitably claiming from under or in trust for him
 or her or in relation thereto but not further or otherwise do hereby forthwith
 with or without his or her heirs executors and administrators (as venturist to each
 other and his or her heirs executors and administrators) that is to say that notwithstanding
 any act deed (not a page) (to) Kamala Prasad Bhai Sandip from or by or through an
 Shri Bhai Bhai act deed or thing by them or any of them the said Party her heirs or the said
 record and third party respectively done executed or knowingly subjected to the
 contrary of the said Party her heirs or the said Party second and third Party respectively
 now have good right full power and authority to execute to grant transfer and
 all the said her heirs and executors her heirs and executors and premises
 to do so and in manner aforesaid and that the said her heirs and executors
 shall go and remain to the uses hereinbefore declared concerning the same as aforesaid
 and shall from time to time and at all times hereafter peacefully and quietly
 possess and enjoy every part thereof respectively as received and taken according to
 written and without any lawful exception inhibition claim or demand whatsoever
 or by any other person or persons or their heirs or any other person or persons

300

1869

M/S Shree Vinayaka Homes

 Proprietor

2403032707
12/07/1969

Persons wholly or equitably claiming same under or interest from them or beneficially or
 any other way that free from or all manner of encumbrances made by them or
 any of them introduced and/or suffered by the said parties hereto to be the
 first second and third parts respectively in any other or any person or persons
 lawfully or equitably claiming from under or in trust for them or beneficially or any
 of them and further the said parties hereto or the first second and third parts
 respectively and their respective heirs and all persons claiming on behalf of any of them or
 any estate or interest in the said hereditaments and premises or any of them or
 any part or thing from under or in trust for them respectively or any of them
 shall in all things from time to time and at (1/15 Page) (11) Komala Biddar Roy sendip
 Kurnar Roy (1/15 Page) (12) and at all times hereditaments and premises
 and parts of any person or persons mentioned in the said hereditaments and premises
 hereditaments mentioned be and execute in favor to be done and executed of all such
 acts deeds and things whatsoever and for further and more perfectly executing of
 said hereditaments and premises and every part thereof the wives and in the
 manner aforesaid or shall or may be reasonably required and that the due and
 absolute enjoyment of the said hereditaments mentioned in the second third and
 fourth schedules hereto in general as mentioned above be fully hereto to the first
 second and third parts have further agreed between themselves in the manner following
 to wit that in the documents aforesaid in respect of the premises no 303 is unconditionally

M/S Shree Vinayaka Homes

Proprietor

12/03

old no 3032
not trace will 9/6/08

10

In last survey land on the right by public road in the south by the maining portion
 of the premises marked as (A) (B) allotted to Sandip Kumar Roy and on the west
 by common zone in ward no VII, part of holding no 21 in the government
 plot (C) (D) all rest partly one partly two and partly three stairs brick built
 - various hereditaments and dwelling houses together with the land flowers to belonging
 containing the structure 1 plot usage chitraka and 25 square feet of land as the
 same a little more or less siting at and 51 sq. premises no 30, Santar, 1/2
 tilla & rest in the town of Calcutta in block no 1 holding no 97 in the south side
 of the town of Calcutta paying annual revenue of Rs 2-15-0. Peoples two R.A.P.
 and different ways finally in respect of the premises no 30, Santar, 1/2
 and adjoining in the map for plan which is annexed and registered with the letter
 no 1 and plan in Calcutta Pink and marked as lot 11 & 12 in the plan and bounded
 on the north (part page 60) (Kamala Prasad Roy Sandip Kumar Roy - 1/2
 San Bhadrat Ray) and on the south partly by premises no 1 and 2, San Bhadrat
 place on the east partly by premises no 29, San Bhadrat place and partly by
 municipal road known as Santar, the street in the south by - but not a
 the said plan and on the west 6 partly by lot no 1 and 2 and partly by lot no
 3 and common fence as shown in the said map for plan. No. 1 and 2
 above referred to (a) all these enclosed and two stairs brick built - building
 with land containing an area 13-16-1/2 high by 6-1/2 Chitraka and 9-2-1/2 square

Proprietor

Sub No 3033
Year
1969

part of land being the divided portion of what is known as P. 20, 21, 22, 23, 24, 25, 26, 27, 28, 29, 30, 31, 32, 33, 34, 35, 36, 37, 38, 39, 40, 41, 42, 43, 44, 45, 46, 47, 48, 49, 50, 51, 52, 53, 54, 55, 56, 57, 58, 59, 60, 61, 62, 63, 64, 65, 66, 67, 68, 69, 70, 71, 72, 73, 74, 75, 76, 77, 78, 79, 80, 81, 82, 83, 84, 85, 86, 87, 88, 89, 90, 91, 92, 93, 94, 95, 96, 97, 98, 99, 100, 101, 102, 103, 104, 105, 106, 107, 108, 109, 110, 111, 112, 113, 114, 115, 116, 117, 118, 119, 120, 121, 122, 123, 124, 125, 126, 127, 128, 129, 130, 131, 132, 133, 134, 135, 136, 137, 138, 139, 140, 141, 142, 143, 144, 145, 146, 147, 148, 149, 150, 151, 152, 153, 154, 155, 156, 157, 158, 159, 160, 161, 162, 163, 164, 165, 166, 167, 168, 169, 170, 171, 172, 173, 174, 175, 176, 177, 178, 179, 180, 181, 182, 183, 184, 185, 186, 187, 188, 189, 190, 191, 192, 193, 194, 195, 196, 197, 198, 199, 200, 201, 202, 203, 204, 205, 206, 207, 208, 209, 210, 211, 212, 213, 214, 215, 216, 217, 218, 219, 220, 221, 222, 223, 224, 225, 226, 227, 228, 229, 230, 231, 232, 233, 234, 235, 236, 237, 238, 239, 240, 241, 242, 243, 244, 245, 246, 247, 248, 249, 250, 251, 252, 253, 254, 255, 256, 257, 258, 259, 260, 261, 262, 263, 264, 265, 266, 267, 268, 269, 270, 271, 272, 273, 274, 275, 276, 277, 278, 279, 280, 281, 282, 283, 284, 285, 286, 287, 288, 289, 290, 291, 292, 293, 294, 295, 296, 297, 298, 299, 300, 301, 302, 303, 304, 305, 306, 307, 308, 309, 310, 311, 312, 313, 314, 315, 316, 317, 318, 319, 320, 321, 322, 323, 324, 325, 326, 327, 328, 329, 330, 331, 332, 333, 334, 335, 336, 337, 338, 339, 340, 341, 342, 343, 344, 345, 346, 347, 348, 349, 350, 351, 352, 353, 354, 355, 356, 357, 358, 359, 360, 361, 362, 363, 364, 365, 366, 367, 368, 369, 370, 371, 372, 373, 374, 375, 376, 377, 378, 379, 380, 381, 382, 383, 384, 385, 386, 387, 388, 389, 390, 391, 392, 393, 394, 395, 396, 397, 398, 399, 400, 401, 402, 403, 404, 405, 406, 407, 408, 409, 410, 411, 412, 413, 414, 415, 416, 417, 418, 419, 420, 421, 422, 423, 424, 425, 426, 427, 428, 429, 430, 431, 432, 433, 434, 435, 436, 437, 438, 439, 440, 441, 442, 443, 444, 445, 446, 447, 448, 449, 450, 451, 452, 453, 454, 455, 456, 457, 458, 459, 460, 461, 462, 463, 464, 465, 466, 467, 468, 469, 470, 471, 472, 473, 474, 475, 476, 477, 478, 479, 480, 481, 482, 483, 484, 485, 486, 487, 488, 489, 490, 491, 492, 493, 494, 495, 496, 497, 498, 499, 500, 501, 502, 503, 504, 505, 506, 507, 508, 509, 510, 511, 512, 513, 514, 515, 516, 517, 518, 519, 520, 521, 522, 523, 524, 525, 526, 527, 528, 529, 530, 531, 532, 533, 534, 535, 536, 537, 538, 539, 540, 541, 542, 543, 544, 545, 546, 547, 548, 549, 550, 551, 552, 553, 554, 555, 556, 557, 558, 559, 560, 561, 562, 563, 564, 565, 566, 567, 568, 569, 570, 571, 572, 573, 574, 575, 576, 577, 578, 579, 580, 581, 582, 583, 584, 585, 586, 587, 588, 589, 590, 591, 592, 593, 594, 595, 596, 597, 598, 599, 600, 601, 602, 603, 604, 605, 606, 607, 608, 609, 610, 611, 612, 613, 614, 615, 616, 617, 618, 619, 620, 621, 622, 623, 624, 625, 626, 627, 628, 629, 630, 631, 632, 633, 634, 635, 636, 637, 638, 639, 640, 641, 642, 643, 644, 645, 646, 647, 648, 649, 650, 651, 652, 653, 654, 655, 656, 657, 658, 659, 660, 661, 662, 663, 664, 665, 666, 667, 668, 669, 670, 671, 672, 673, 674, 675, 676, 677, 678, 679, 680, 681, 682, 683, 684, 685, 686, 687, 688, 689, 690, 691, 692, 693, 694, 695, 696, 697, 698, 699, 700, 701, 702, 703, 704, 705, 706, 707, 708, 709, 710, 711, 712, 713, 714, 715, 716, 717, 718, 719, 720, 721, 722, 723, 724, 725, 726, 727, 728, 729, 730, 731, 732, 733, 734, 735, 736, 737, 738, 739, 740, 741, 742, 743, 744, 745, 746, 747, 748, 749, 750, 751, 752, 753, 754, 755, 756, 757, 758, 759, 760, 761, 762, 763, 764, 765, 766, 767, 768, 769, 770, 771, 772, 773, 774, 775, 776, 777, 778, 779, 780, 781, 782, 783, 784, 785, 786, 787, 788, 789, 790, 791, 792, 793, 794, 795, 796, 797, 798, 799, 800, 801, 802, 803, 804, 805, 806, 807, 808, 809, 810, 811, 812, 813, 814, 815, 816, 817, 818, 819, 820, 821, 822, 823, 824, 825, 826, 827, 828, 829, 830, 831, 832, 833, 834, 835, 836, 837, 838, 839, 840, 841, 842, 843, 844, 845, 846, 847, 848, 849, 850, 851, 852, 853, 854, 855, 856, 857, 858, 859, 860, 861, 862, 863, 864, 865, 866, 867, 868, 869, 870, 871, 872, 873, 874, 875, 876, 877, 878, 879, 880, 881, 882, 883, 884, 885, 886, 887, 888, 889, 890, 891, 892, 893, 894, 895, 896, 897, 898, 899, 900, 901, 902, 903, 904, 905, 906, 907, 908, 909, 910, 911, 912, 913, 914, 915, 916, 917, 918, 919, 920, 921, 922, 923, 924, 925, 926, 927, 928, 929, 930, 931, 932, 933, 934, 935, 936, 937, 938, 939, 940, 941, 942, 943, 944, 945, 946, 947, 948, 949, 950, 951, 952, 953, 954, 955, 956, 957, 958, 959, 960, 961, 962, 963, 964, 965, 966, 967, 968, 969, 970, 971, 972, 973, 974, 975, 976, 977, 978, 979, 980, 981, 982, 983, 984, 985, 986, 987, 988, 989, 990, 991, 992, 993, 994, 995, 996, 997, 998, 999, 1000.

7
altered
40
P. 11. 10

300

M/S Shree Vinaya Homes
Proprietor

