

SITE PLAN

Proposed Basic Information	
Project No.	RAC/2024/000002
Owner Name	ANGEN DEVELOPERS PVT.LTD
Plot No.	6.7
Plot No.	5332M
Usage Name	HWCD
Use	Commercial
Sub-use	Commercial Bldg

AREA STATEMENT (M ²)	PERCENTAGE (%)
NET AREA OF PLOT (Gross Plot Area)	100.00
Area of Building Footprint	100.00
Area of Open Space	0.00
Area of Road	0.00
Area of Other	0.00

Color	Description
Green	Proposed Construction
Yellow	Existing Construction
Red	Road Marking Area
Blue	Water Body
Purple	Other

Building Name	Use/Subuse	Building Category	Building Subcategory	Building Division
BUILDING (COMMERCIAL)	Commercial	Commercial Bldg	Commercial Bldg	Commercial Bldg

Building Name	Use/Subuse	Building Category	Building Subcategory	Building Division
BUILDING (COMMERCIAL)	Commercial	Commercial Bldg	Commercial Bldg	Commercial Bldg

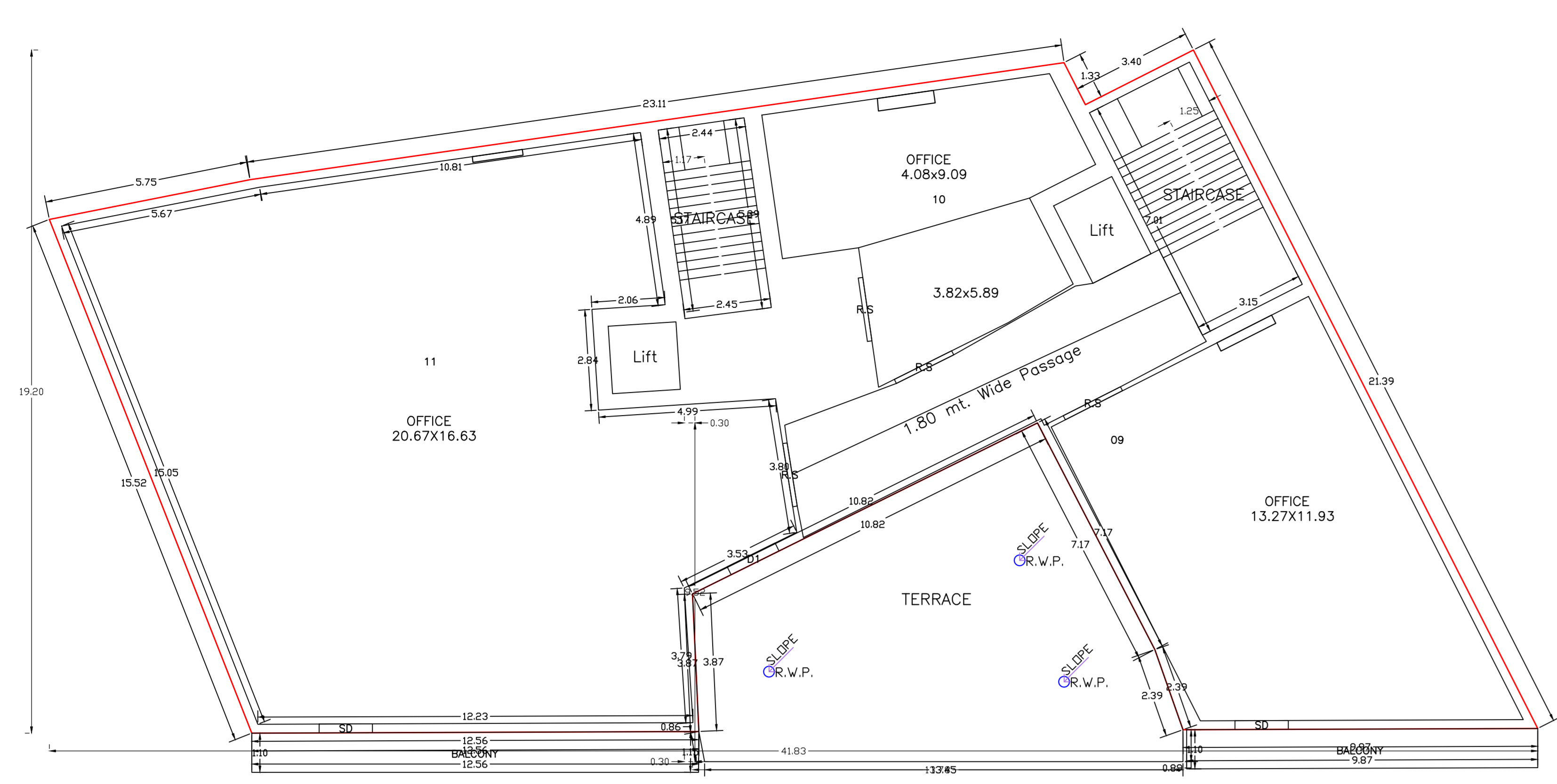
Building Name	Use/Subuse	Building Category	Building Subcategory	Building Division
BUILDING (COMMERCIAL)	Commercial	Commercial Bldg	Commercial Bldg	Commercial Bldg

Building Name	Use/Subuse	Building Category	Building Subcategory	Building Division
BUILDING (COMMERCIAL)	Commercial	Commercial Bldg	Commercial Bldg	Commercial Bldg

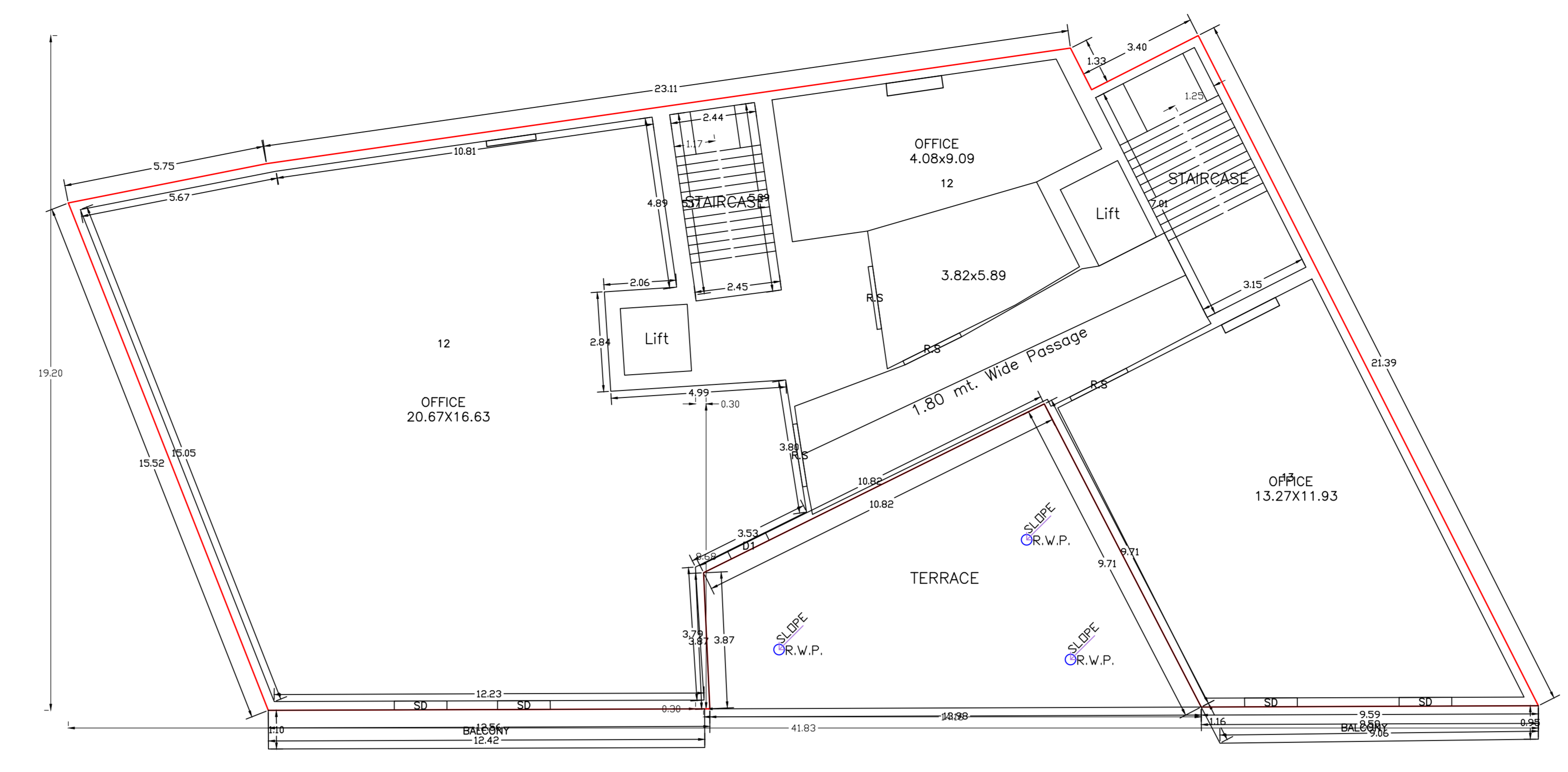
Building Name	Use/Subuse	Building Category	Building Subcategory	Building Division
BUILDING (COMMERCIAL)	Commercial	Commercial Bldg	Commercial Bldg	Commercial Bldg

Building Name	Use/Subuse	Building Category	Building Subcategory	Building Division
BUILDING (COMMERCIAL)	Commercial	Commercial Bldg	Commercial Bldg	Commercial Bldg

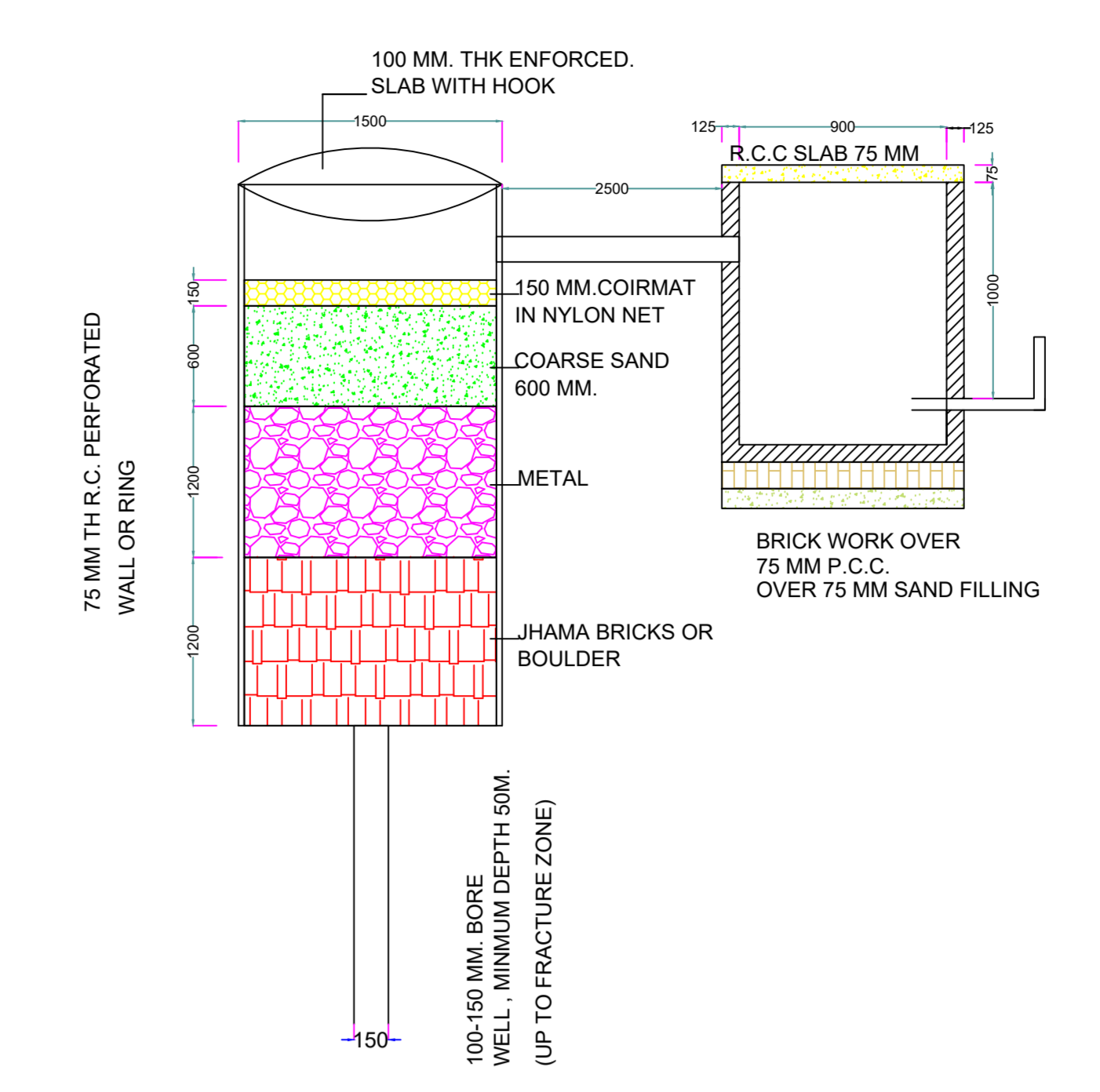
Proposed File No.	RAC/SP/23/04/002
Owner Name	AGEN DEVELOPERS PVT LTD
Plot No.	67
Plot No.	53324
Uplage Name	HNOO
Use	Commercial
Subzone	Commercial Bsg



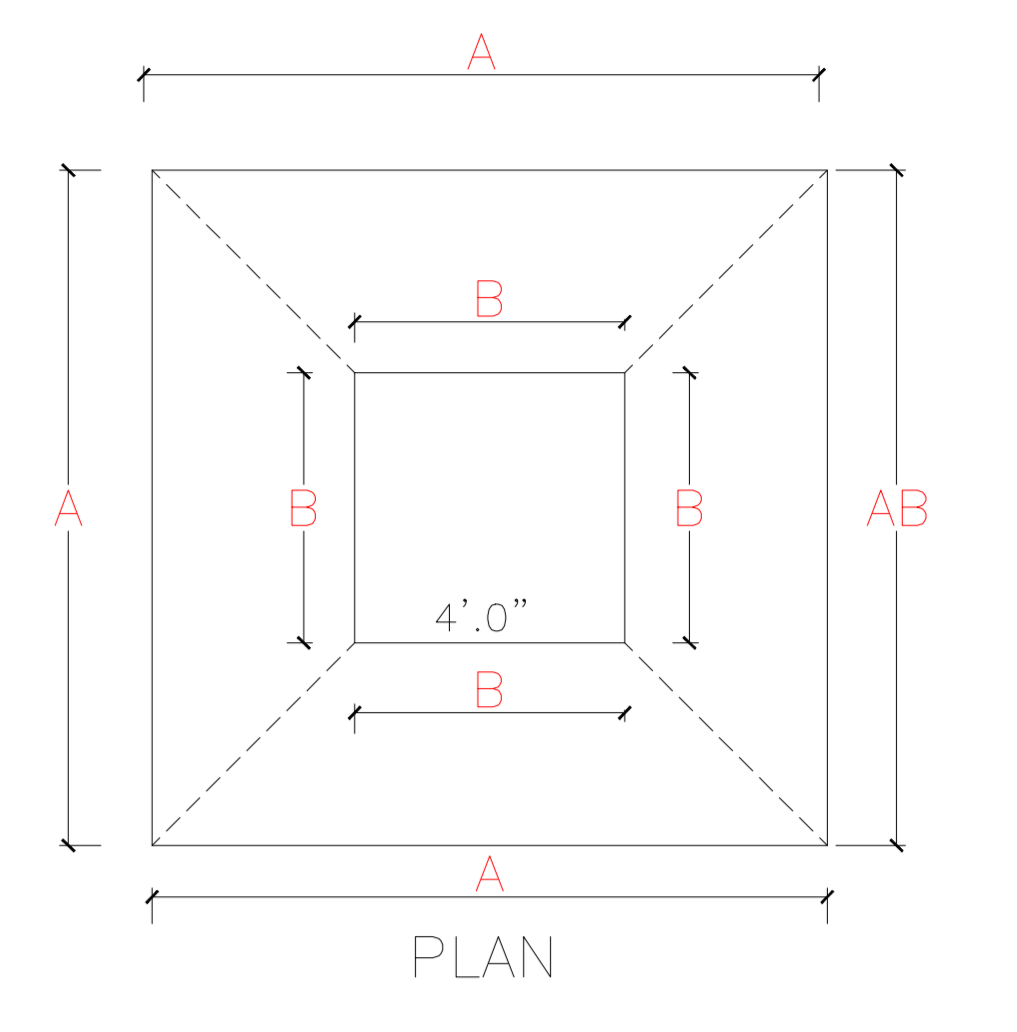
FIFTH FLOOR PLAN
(Proposed)
(SCALE 1:100)



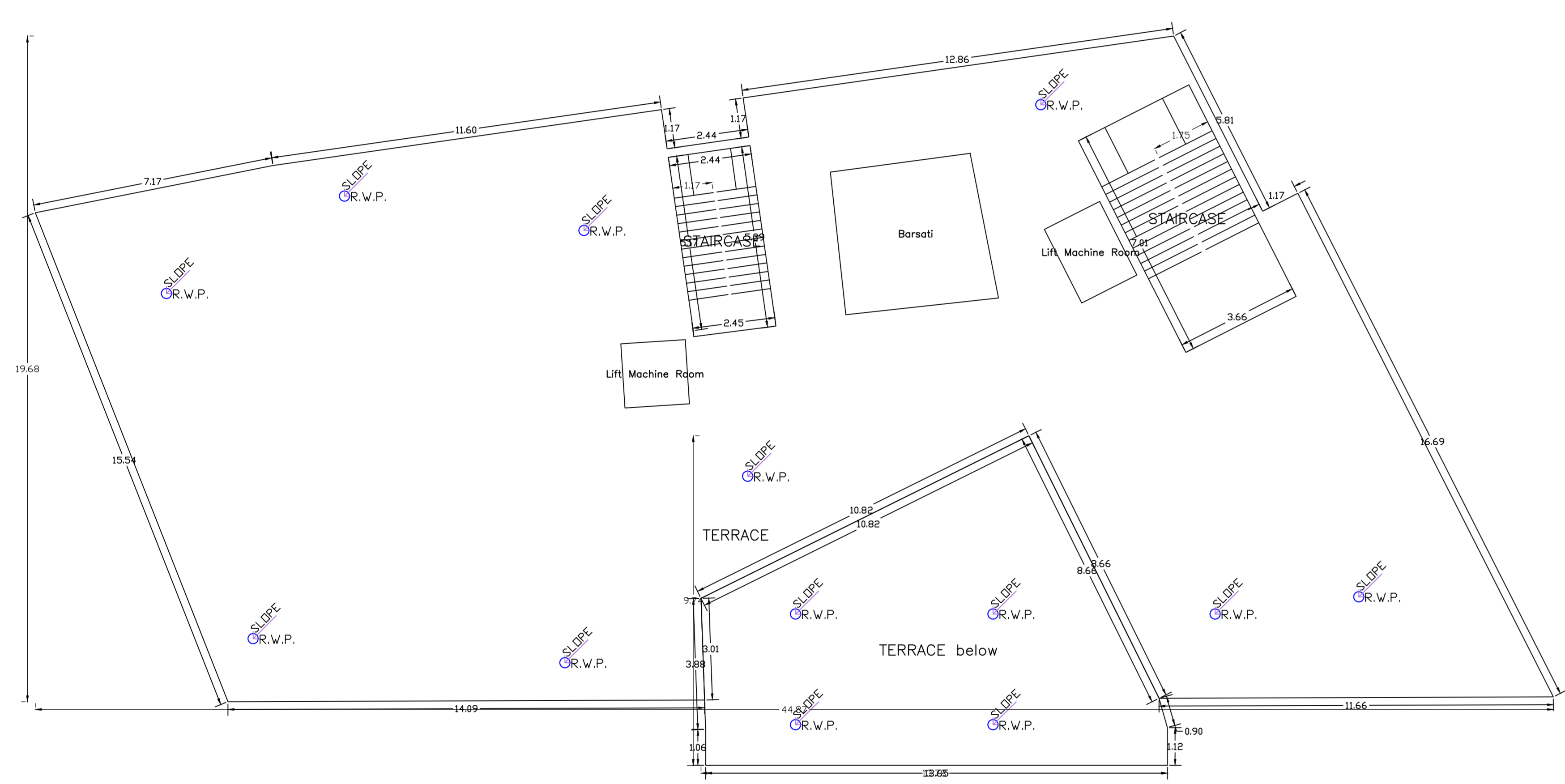
SIXTH FLOOR PLAN
(Proposed)
(SCALE 1:100)



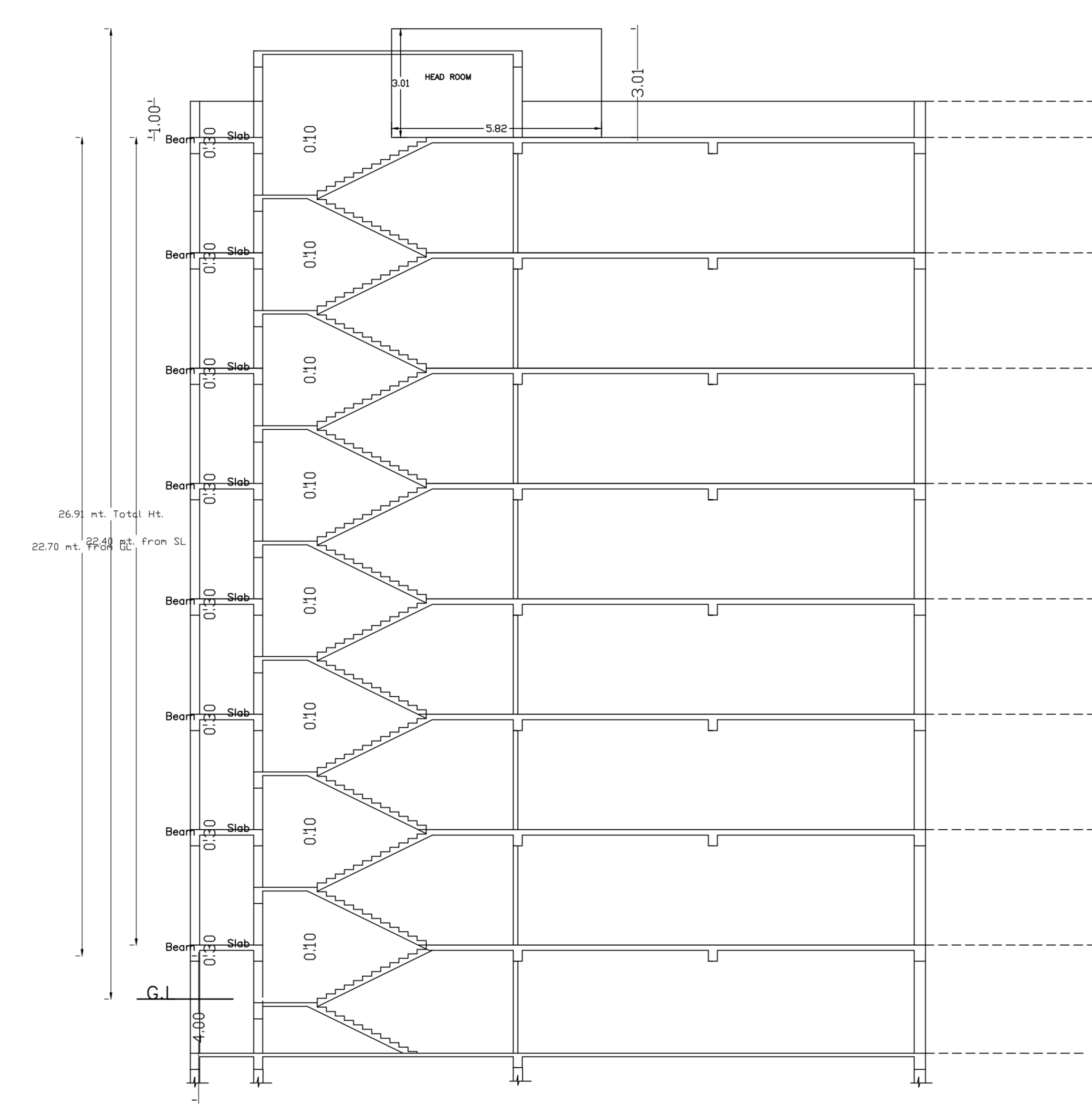
DETAIL OF GROUND WATER RECHARGING PIT WITH SLIT TANK



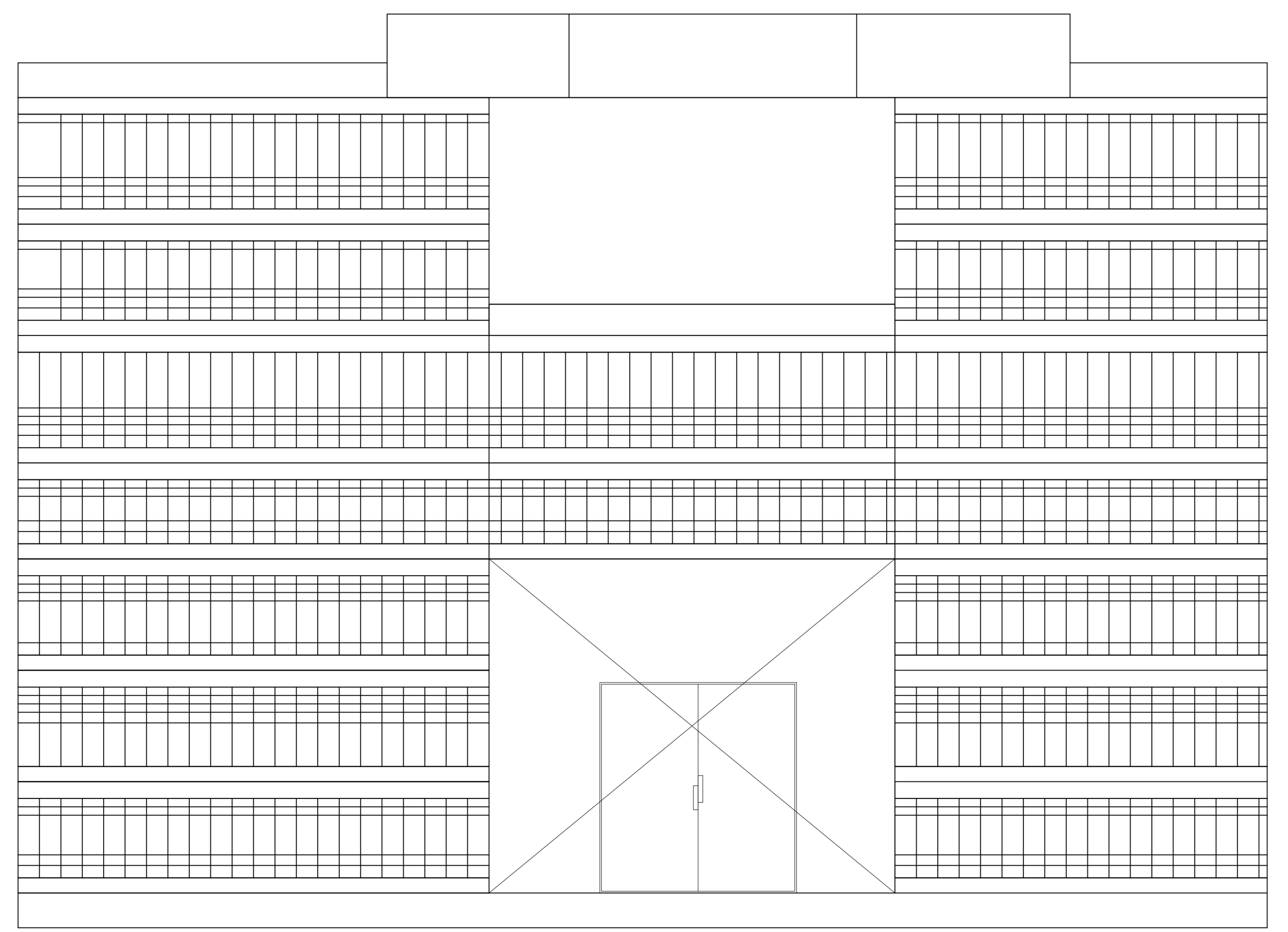
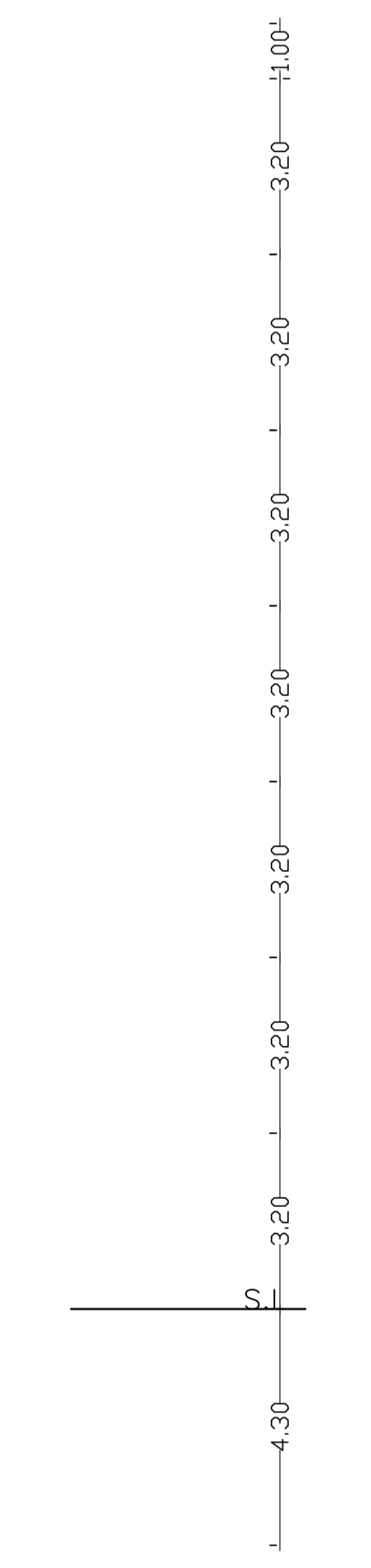

A: 2 RECHARGING PITS REQUIRE OF 150 SQFT. WITH 6-7 CUM CAPACITY WATER SETTLING TANK WITH EACH RECHARGE PIT
B: 16 SQ.FT.




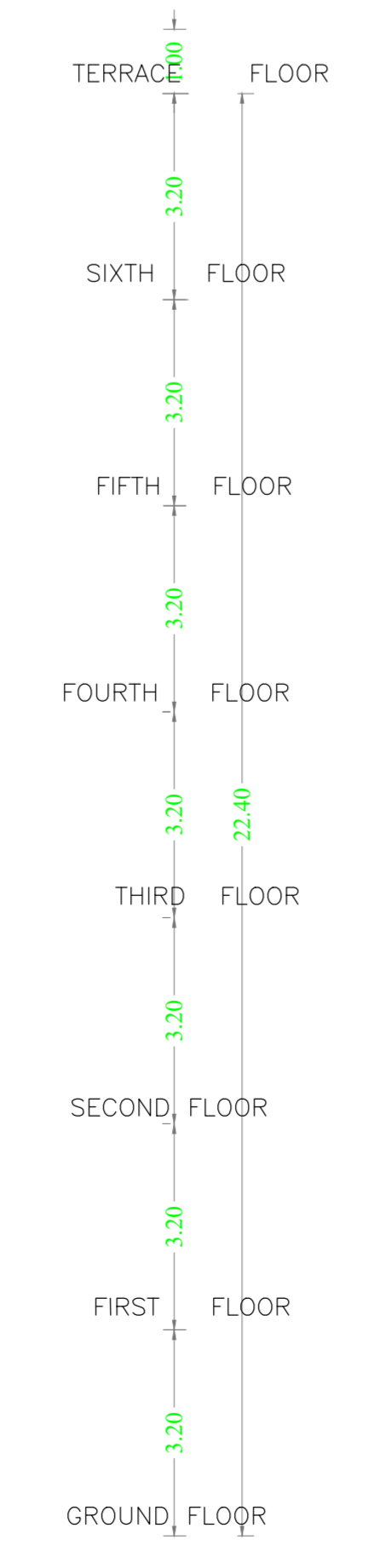
TERRACE FLOOR PLAN
(SCALE 1:100)



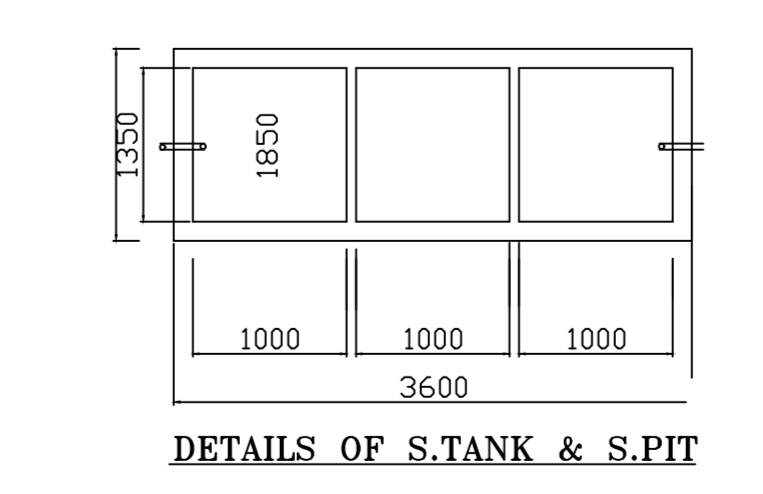
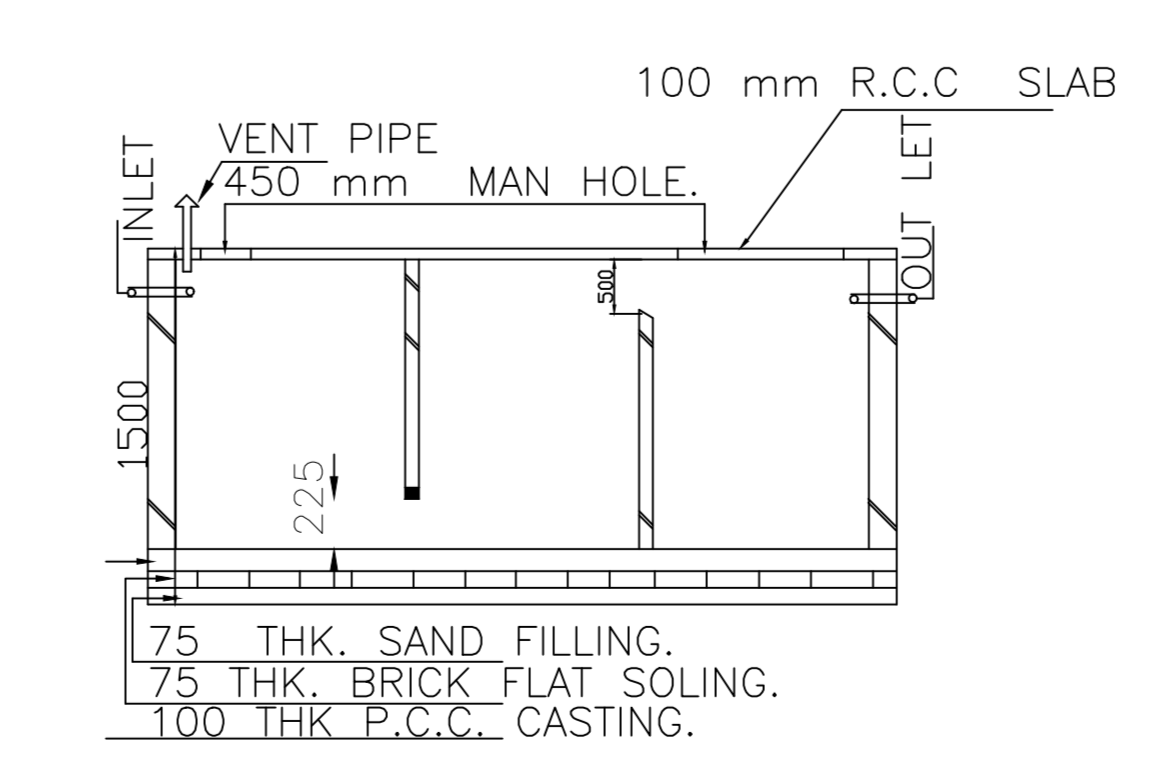
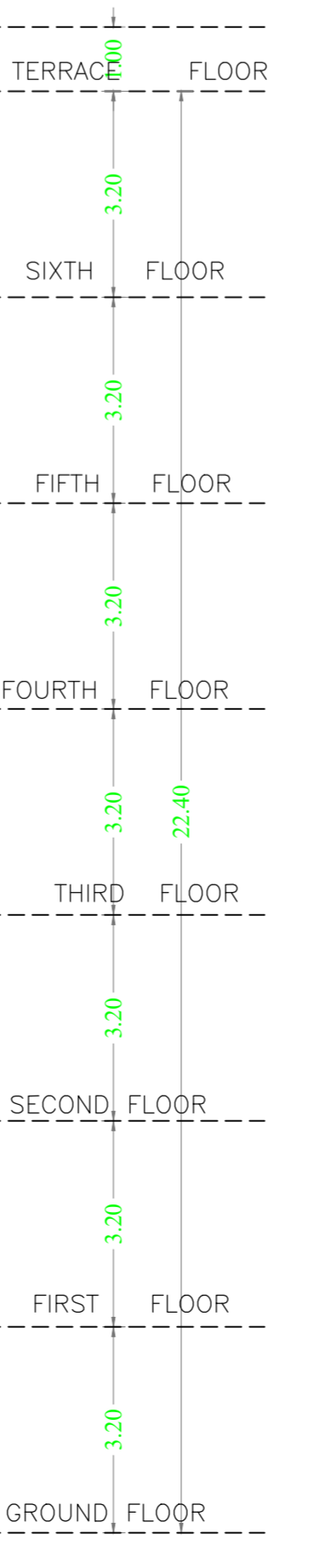
SECTION AT XX



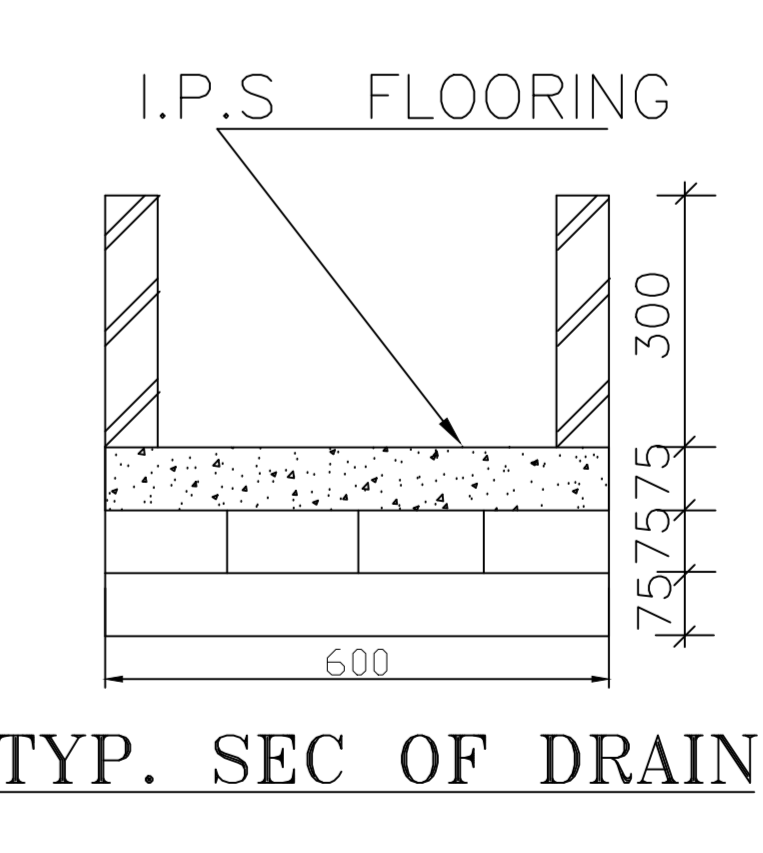
FRONT ELEVATION



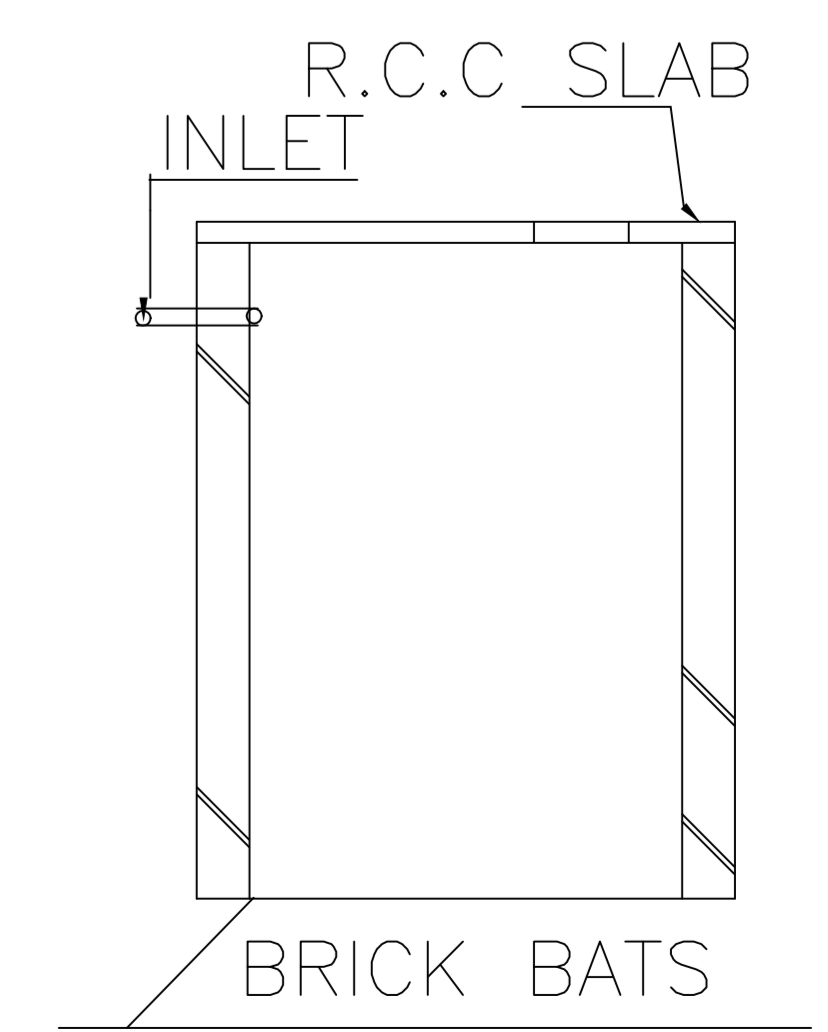
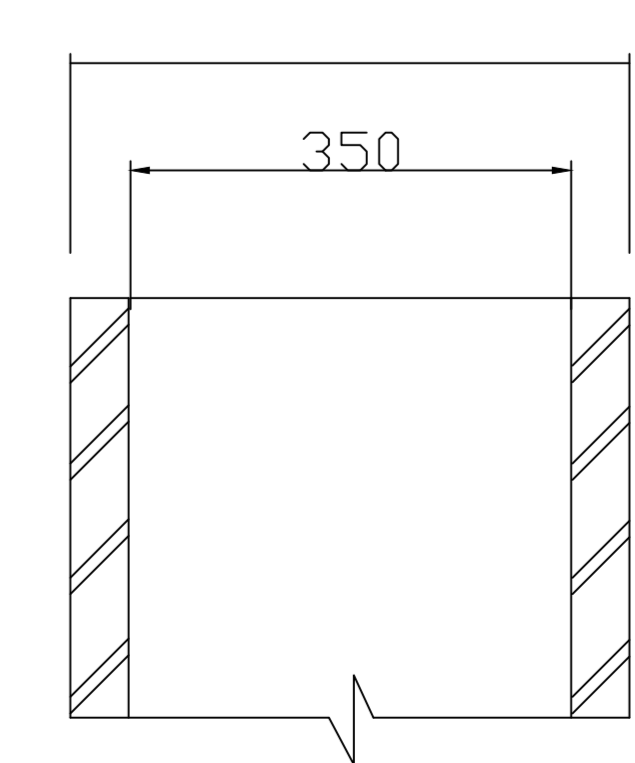
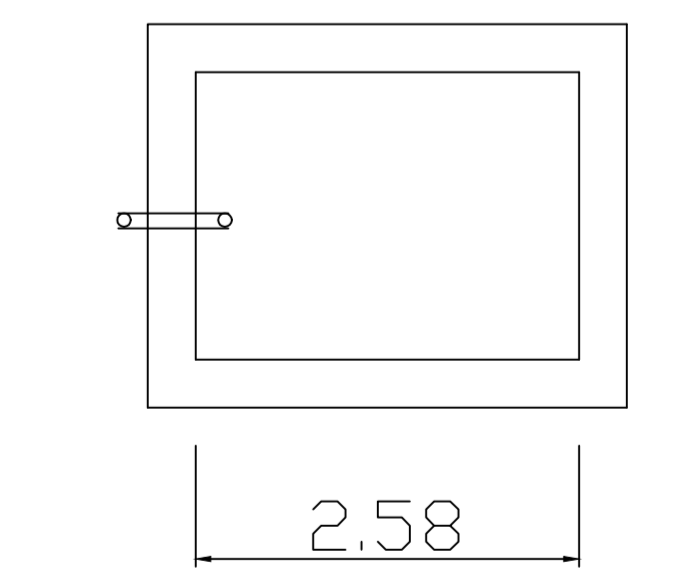
SIDE ELEVATION



DETAILS OF S.TANK & S.PIT



TYP. SEC OF DRAIN



DATE	03/07/2024
PROJECT NAME AND SIGNATURE	SANJAY KUMAR GUPTA
STRUCTURAL ENGINEER NAME AND SIGNATURE	
BUILDER NAME AND SIGNATURE	
DIGITAL SIGNATURE	